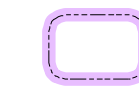






Old Hickory Blvd from I-40 to Hwy 70 S Proposed USD Annexation

-  2001 Councilmatic District
-  Zoning District
-  Urban Services District
-  Proposed Annexation Area



0 0.15 0.3 0.6 Miles

Metropolitan Government of Nashville & Davidson Co.
Planning Department
Coord. System: Tennessee State Plane - Ft.
Datum: NAD83
March 2010

