

Parcel ID: 07110003300

Property Address: 515 WEAKLEY AVE
NASHVILLE, TN
37207

Owner Information: METRO GOV'T BT
BACK TAX SALE
P O BOX 196300
NASHVILLE, TN
37219

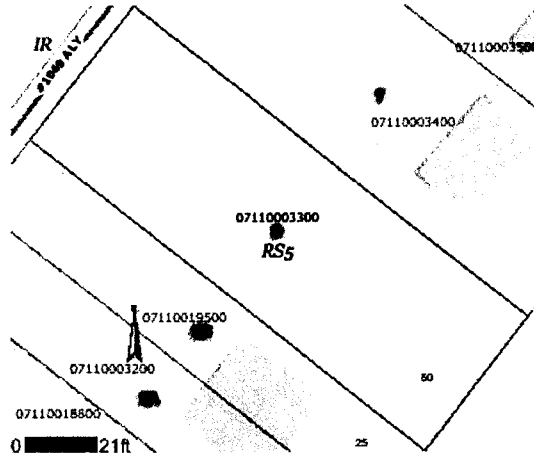
Date Acquired:
6/18/2008

Document: CR-
20090928
0090018

General Information: Census Tract:
12702

Council District:
02

Land Use: 010,
VACANT
RESIDENTIAL
LAND



Property Information: Description: LOT 8 WEAKLEY & DODDS BROOKLYN

Acreage: .18

Dimensions: 50X150

Document: DB-00003649 0000393


Zoning:

Zoning: RS5, SINGLE
FAMILY 5,000 SQUARE
FOOT LOT

Date Effective:
1/1/1998

Case Number:

Bill Number: 096-555



Parcel ID: 08102005900

Property Address: 2206 24TH AVE N
NASHVILLE, TN
37208

Owner Information: METRO GOV'T BT
BACK TAX SALE
P O BOX 196300
NASHVILLE, TN
37219

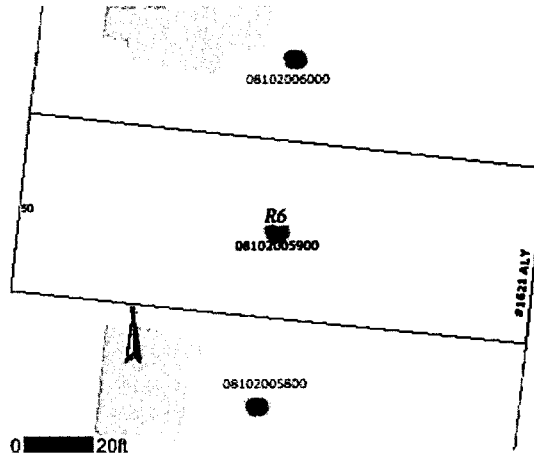
Date Acquired:
8/13/1997

Document: DB-
00010640
0000850

General Information: Census Tract:
13700

Council District:
02

Land Use: 010,
VACANT
RESIDENTIAL
LAND



Property Information: Description: LOT 135 BUENA VISTA HEIGHTS
Acreage: .17
Dimensions: 50X150
Document: DB-00002044 0000303


Zoning:

Zoning: R6, ONE&TWO
FAMILY 6,000 SQUARE
FOOT LOT

Date Effective:
12/24/1974

Case Number:

Bill Number: 073-650



Parcel ID: 08107010200
Property Address: 2017 12TH AVE N
NASHVILLE, TN
37208

Owner Information: METRO GOV'T BT
BACK TAX SALE
P O BOX 196300
NASHVILLE, TN
37219

Date Acquired:
9/19/2012

Document: CR-
20131022
0110204

General Information: Census Tract:
13700

Council District:
02

Land Use: 010,
VACANT
RESIDENTIAL
LAND

Property Information: Description: PT LOT 9 IRA CRANDALL SUB

Acreage: .15

Dimensions: 50X130

Document: DB-00003402 0000417

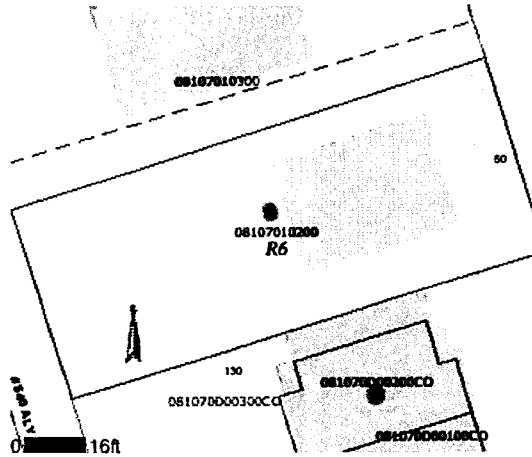
Zoning:

Zoning: R6, ONE&TWO
FAMILY 6,000 SQUARE
FOOT LOT

Date Effective:
12/24/1974

Case Number:

Bill Number: 073-650



Parcel ID: 04900025400

Property

Address: 3443 KNIGHT DR
WHITES CREEK,
TN 37189

Owner METRO GOV'T BT
Information: BACK TAX SALE
P O BOX 196300
NASHVILLE, TN
37219

Date Acquired:
10/16/2012

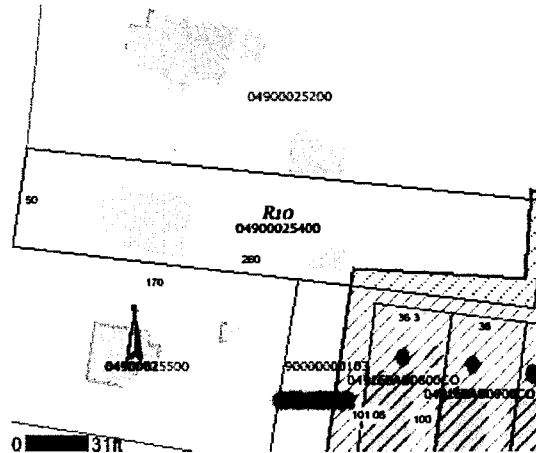
Document: CR-
20140214
0012990

General

Information: Census Tract:
10106

Council District:
03

Land Use: 011,
SINGLE FAMILY
DWELLING



Property

Information: Description: E SIDE KNIGHT DR & S OF BRICK CHURCH LN

Acreage: .3

Dimensions: 50X260

Document: DB-00000000 0000000


Zoning:

Zoning: R10,
ONE&TWO FAMILY
10,000 SQUARE FOOT
LOT

Date Effective:
12/24/1974

Case Number:

Bill Number: 073-650



Parcel ID: 05013003600

Property Address: 2141 W
RICHMOND HILL
DR
NASHVILLE, TN
37207

Owner Information: METRO GOV'T BT
BACK TAX SALE
P O BOX 196300
NASHVILLE, TN
37219

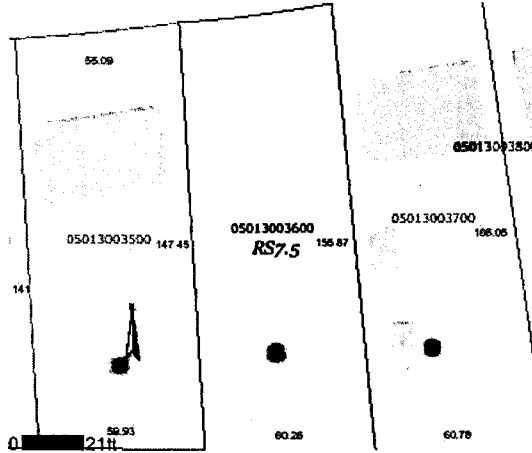
Date Acquired:
12/19/2012

Document: CR-
20130822
0088822

General Information: Census Tract:
10106

Council District:
03

Land Use: 010,
VACANT
RESIDENTIAL
LAND



Property Information: Description: LOT 33 GOLDEN VALLEY EST SEC 1

Acreage: .2

Dimensions: 55X156

Document: OR-00009984 0000000

Zoning:

Zoning: RS7.5, SINGLE
FAMILY 7,500 SQUARE
FOOT LOT

Date Effective:
1/1/1998

Case Number:

Bill Number: 096-555



Parcel ID: 08204011300

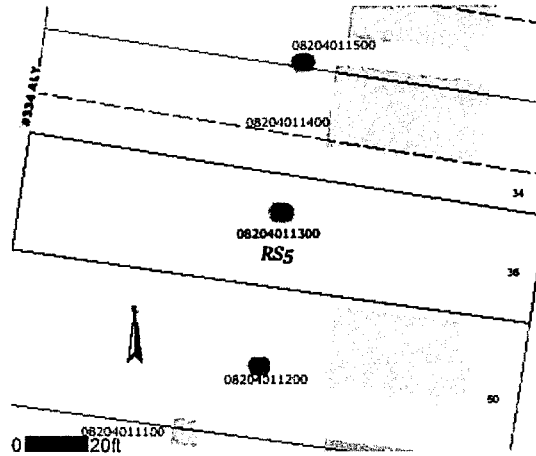
Property Address: 1016 N 6TH ST
NASHVILLE, TN
37207

Owner Information: METRO GOV'T BT
P O BOX 196300
NASHVILLE, TN
37219
Date Acquired:
8/14/1996
Document: DB-
00010228
0000004

General Information: Census Tract:
11800
Council District:
05
Land Use: 010,
VACANT
RESIDENTIAL
LAND

Property Information: Description: PT LOT 130 SHARPE & CRUTCHER ADDN
Acreage: .14
Dimensions: 36X165
Document: DB-00004553 0000620

Zoning:
Zoning: RS5, SINGLE
FAMILY 5,000 SQUARE
FOOT LOT
Date Effective:
1/1/1998
Case Number:
Bill Number: 096-555



Parcel ID: 10504016600

Property Address: 41 N HILL ST
NASHVILLE, TN
37210

Owner Information: METRO GOV'T BT
BACK TAX SALE
P O BOX 196300
NASHVILLE, TN
37219

Date Acquired:
10/17/2012

Document: CR-
20130822
0088811

General Information: Census Tract:
16000

Council District:
17

Land Use: 010,
VACANT
RESIDENTIAL
LAND

Property Information: Description: PT LOTS 17 20 & 21, TRIMBLE NATIONAL HILL
PLAN

Acreage: .14

Dimensions: 40X150

Document: DB-00004471 0000482


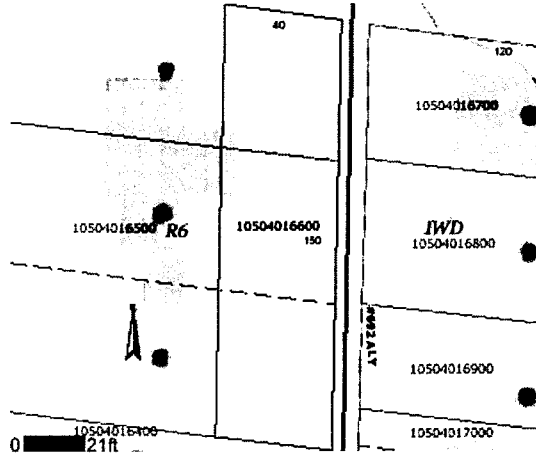
Zoning:

Zoning: R6, ONE&TWO
FAMILY 6,000 SQUARE
FOOT LOT

Date Effective:
12/24/1974

Case Number:

Bill Number: 073-650



Parcel ID: 09316037500

Property Address:
4 DECATUR ST
NASHVILLE, TN
37210

Owner Information: METRO GOV'T BT
BACK TAX SALE
P O BOX 196300
NASHVILLE, TN
37219

Date Acquired:
2/13/2001

Document: DB-
20021024
0130485


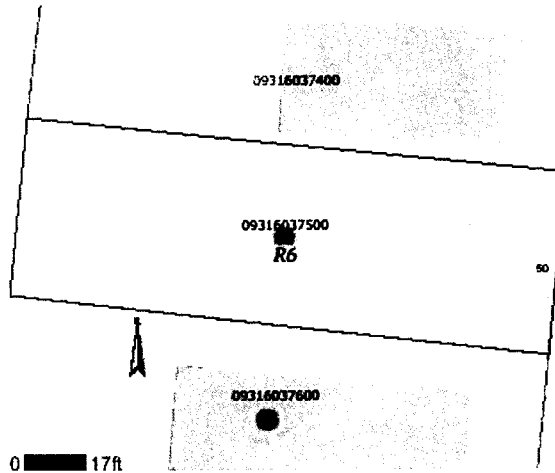
General Information: Census Tract:
14800
Council District:
19

Land Use: 010,
VACANT
RESIDENTIAL
LAND

Property Information: Description: LOT 23 BLK C HERMITAGE ADDN
Acreage: .17
Dimensions: 50X150
Document: DB-00001489 0000442

Zoning:

Zoning: R6, ONE&TWO
FAMILY 6,000 SQUARE
FOOT LOT
Date Effective:
12/24/1974
Case Number:
Bill Number: O73-650

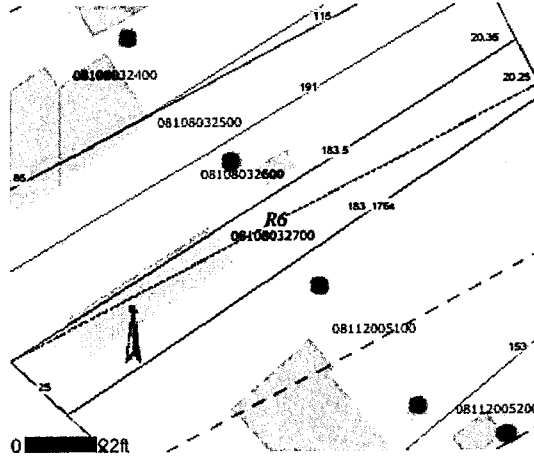


Parcel ID: 08108032700

Property Address: 1716 B DELTA AVE
NASHVILLE, TN
37208

Owner Information: METRO GOV'T BT
BACK TAX SALE
P O BOX 196300
NASHVILLE, TN
37219
Date Acquired:
9/30/2009
Document: CR-
20100913
0072829

General Information: Census Tract:
19400
Council District:
19
Land Use: 010,
VACANT
RESIDENTIAL
LAND



Property Information: Description: LOT PTS 22 23 W S SETTLE SUB
Acreage: .1
Dimensions: 25X184
Document: DB-00003532 0000625

Zoning:
Zoning: R6, ONE&TWO
FAMILY 6,000 SQUARE
FOOT LOT
Date Effective:
12/24/1974
Case Number:
Bill Number: O73-650



Parcel ID: 08108048300

Property Address: 1622 B 7TH AVE N
NASHVILLE, TN
37208

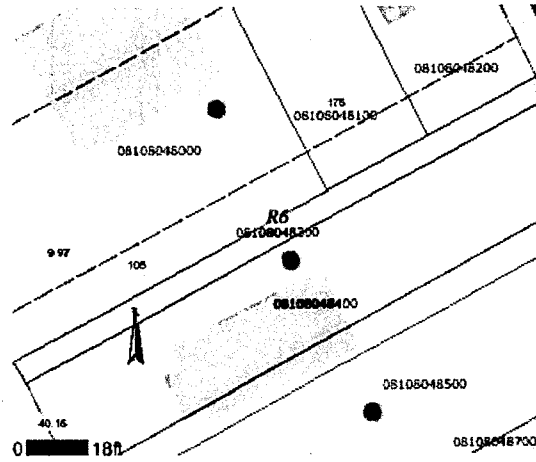
Owner Information: METRO GOV'T BT
BACK TAX SALE
P O BOX 196300
NASHVILLE, TN
37219

Date Acquired:
1/20/2010

Document: CR-
20100429
0032793

General Information: Census Tract:
19400
Council District:
19

Land Use: 010,
VACANT
RESIDENTIAL
LAND



Property Information: Description: LOT PT 39 MCGAVOCK HOMESTEAD
Acreage: .03
Dimensions: 10X175
Document: DB-00004796 0000400

Zoning:
Zoning: R6, ONE&TWO
FAMILY 6,000 SQUARE
FOOT LOT
Date Effective:
12/24/1974
Case Number:
Bill Number: O73-650



Parcel ID: 09110041800

Property Address: 5804 ETHEL ST
NASHVILLE, TN
37209

Owner Information: METRO GOV'T BT
BACK TAX SALE
P O BOX 196300
NASHVILLE, TN
37219

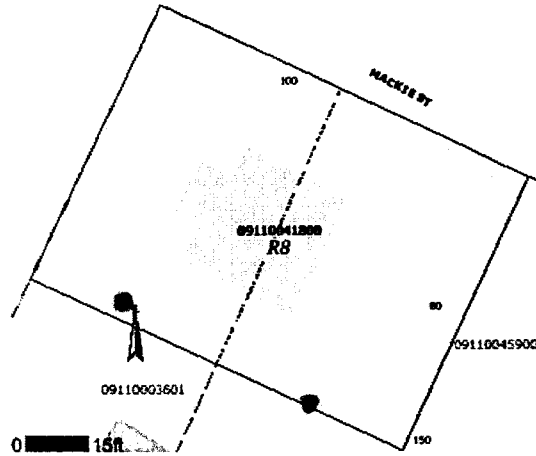
Date Acquired:
12/19/2012

Document: CR-
20130822
0088823

General Information: Census Tract:
13202


Council District:
20

Land Use: 010,
VACANT
RESIDENTIAL
LAND



Property Information: Description: PT OF LOTS 76 & 77 RIES SUB OF COCKRILL FARM
Acreage: .16
Dimensions: 80X100
Document: DB-00004583 0000733

Zoning:
Zoning: R8, ONE&TWO
FAMILY 8,000 SQUARE
FOOT LOT
Date Effective:
12/24/1974
Case Number:
Bill Number: O73-650



Parcel ID: 091040A00200CO

Property Address: 1034 A 40TH AVE
N

NASHVILLE, TN
37209

Owner Information: METRO GOV'T BT
BACK TAX SALE

P O BOX 196300
NASHVILLE, TN
37219

Date Acquired:
12/14/2011

Document: CR-
20120330
0027182

General Information: Census Tract:
13601

Council District:
21

Land Use: 010,
VACANT
RESIDENTIAL
LAND

Property

Information: Description: UNIT B V GORDON TOWNHOMES AT 40TH

Acreage:

Dimensions: X

Document: MA-20061011 0126477


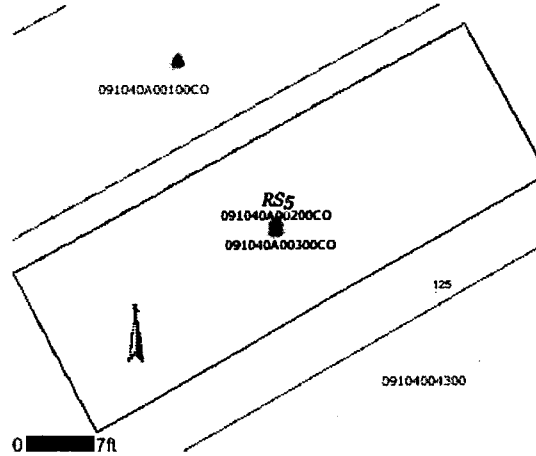
Zoning:

Zoning: RS5, SINGLE
FAMILY 5,000 SQUARE
FOOT LOT

Date Effective:
3/23/2007

Case Number: 2007Z-
022U-08

Bill Number: BL2007-
1335



Parcel ID: 08111049300

Property Address: 1720 ARTHUR AVE
NASHVILLE, TN
37208

Owner Information: METRO GOV'T BT
BACK TAX SALE
P O BOX 196300
NASHVILLE, TN
37219

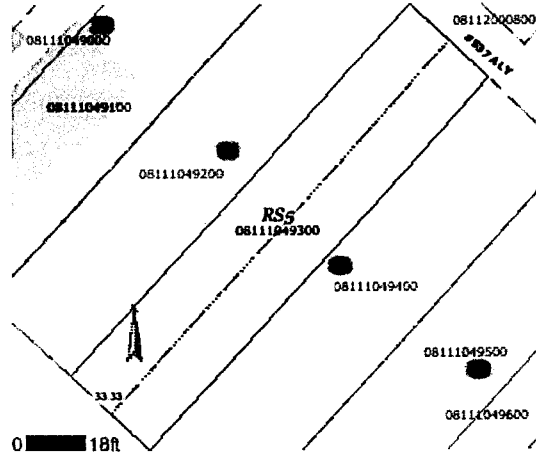
Date Acquired:
3/6/2006

Document: CR-
20060418
0044151

General Information: Census Tract:
13900


Council District:
21

Land Use: 010,
VACANT
RESIDENTIAL
LAND



Property Information: Description: PT LOTS 301 302 MCGAVOCK TOWN NORTH NASH
Acreage: .11
Dimensions: 33X150
Document: DB-00001779 0000199

Zoning:
Zoning: RS5, SINGLE
FAMILY 5,000 SQUARE
FOOT LOT
Date Effective:
1/1/1998
Case Number:
Bill Number: 096-555



Parcel ID: 08112001800
Property Address: 1704 10TH AVE N
NASHVILLE, TN
37208

Owner Information: METRO GOV'T BT
BACK TAX SALE
P O BOX 196300
NASHVILLE, TN
37219

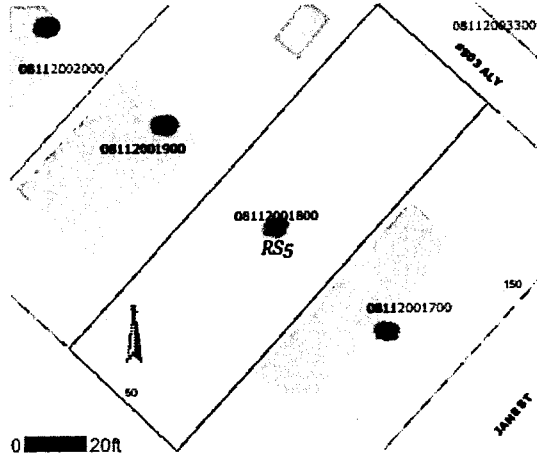
Date Acquired:
9/1/2004

Document: CR-
20041119
0139105

General Information: Census Tract:
13900

Council District:
21

Land Use: 010,
VACANT
RESIDENTIAL
LAND



Property Information: Description: LOT 217 MCGAVOCKS TOWN NO NASHVILLE
Acreage: .17
Dimensions: 50X150
Document: DB-00001874 0000475

Zoning:

Zoning: RS5, SINGLE
FAMILY 5,000 SQUARE
FOOT LOT
Date Effective:
1/1/1998
Case Number:
Bill Number: O96-555




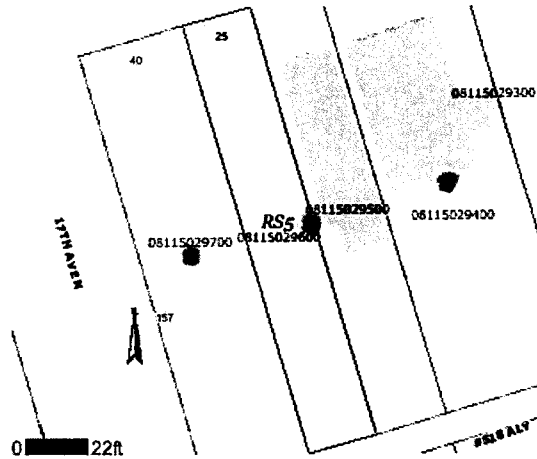
Parcel ID: 08115029600
Property Address: 1617 B
UNDERWOOD ST
NASHVILLE, TN
37208

Owner Information: METRO GOV'T BT
P O BOX 196300
NASHVILLE, TN
37219
Date Acquired:
11/15/1995
Document: DB-
00010146
0000685

General Information: Census Tract:
13900
Council District:
21
Land Use: 010,
VACANT
RESIDENTIAL
LAND

Property Information: Description: PT LOT 26 UNDERWOOD PLAN
Acreage: .09
Dimensions: 25X157
Document: DB-00001257 0000215

Zoning:
Zoning: RS5, SINGLE
FAMILY 5,000 SQUARE
FOOT LOT
Date Effective:
1/1/1998
Case Number:
Bill Number: 096-555



Parcel ID: 10401043400

Property Address: 0 NORMANDY CIR
NASHVILLE, TN
37209

Owner Information: METRO GOV'T BT
BACK TAX SALE
P O BOX 196300
NASHVILLE, TN
37219

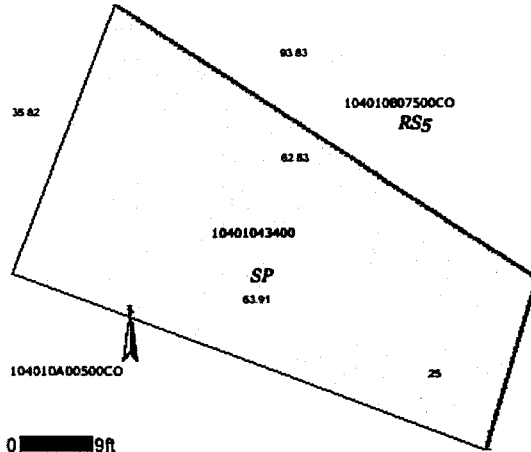
Date Acquired:
3/18/1992

Document: RD-
00008810
0000352

General Information: Census Tract:
13500

Council District:
24

Land Use: 010,
VACANT
RESIDENTIAL
LAND



Property Information: Description: PT RES PAR ACKLEN HEIGHTS RE-SUB LOTS 3 & 4
Acreage: .05
Dimensions: 0X64
Document: DB-00004701 0000410

Zoning:

Zoning: SP, SPECIFIC
PLAN

Date Effective:
4/18/2014

Case Number:
2014SP-011-001

Bill Number: BL2014-
705

