

**Parcel ID:** 07007000500  
**Property Address:** 1001 B W TRINITY LN  
NASHVILLE, TN 37218

**Owner Information:** METRO GOV'T BT  
BACK TAX SALE  
P O BOX 196300  
NASHVILLE, TN 37219

Date Acquired: 1/20/2010

Document: CR-20100429  
0032785

**General Information:** Census Tract: 12801

Council District: 02

Land Use: 020,  
VACANT  
COMMERCIAL  
LAND

**Property Information:** Description: N SIDE OF WEST TRINITY LN W OF OLD BUENA VISTA RD

Acreage: .17

Dimensions: 80X97

Document: DB-00008463 0000451


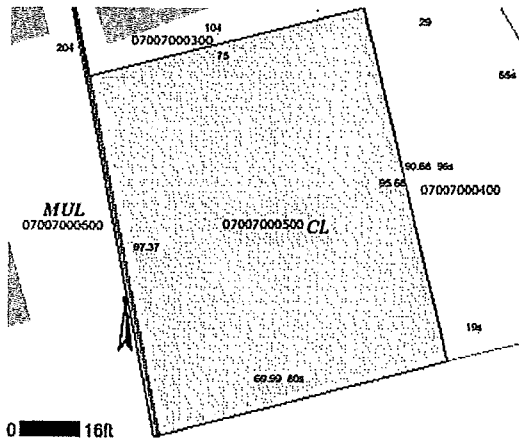
**Zoning:**

Zoning: CL,  
COMMERCIAL, LIMITED

Date Effective: 1/1/1998

Case Number:

Bill Number: 096-555



**Parcel ID:** 08103005500  
**Property Address:** 1405 A KELLOW ST  
NASHVILLE, TN 37208

**Owner Information:** METRO GOV'T BT  
BACK TAX SALE  
P O BOX 196300  
NASHVILLE, TN 37219

Date Acquired:  
10/17/2012

Document: CR-  
20130822  
0088814

**General Information:** Census Tract:  
13700

Council District:  
02

Land Use: 012,  
DUPLEX



**Property Information:** Description: LOT 30 H N MYERS  
Acreage: .2  
Dimensions: 50X175  
Document: CO-20061026 0133043

**Zoning:**


Zoning: R6, ONE&TWO  
FAMILY 6,000 SQUARE  
FOOT LOT

**Overlays:**

Date Effective:  
12/24/1974

Case Number:

Bill Number: 073-650



**Parcel ID:** 08103039300

**Property Address:** 1407 KELLOW ST  
NASHVILLE, TN  
37208

**Owner Information:** METRO GOV'T BT  
BACK TAX SALE  
P O BOX 196300  
NASHVILLE, TN  
37219

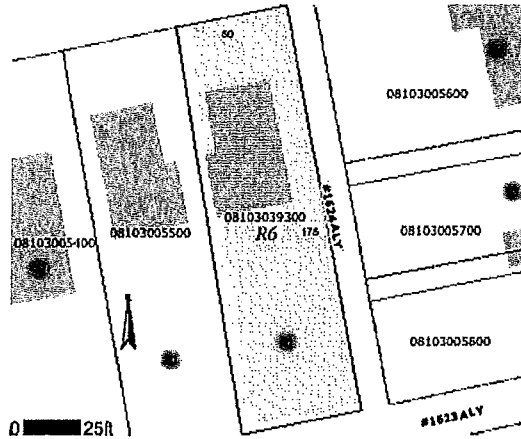
Date Acquired:  
10/17/2012

Document: CR-  
20130822  
0088813

**General Information:** Census Tract:  
13700

Council District:  
02

Land Use: 012,  
DUPLEX



**Property Information:** Description: LOT 31 H N MYERS

Acreage: .2

Dimensions: 50X175

Document: CO-20061026 0133043


**Zoning:**

Zoning: R6, ONE&TWO  
FAMILY 6,000 SQUARE  
FOOT LOT

Date Effective:  
12/24/1974

Case Number:

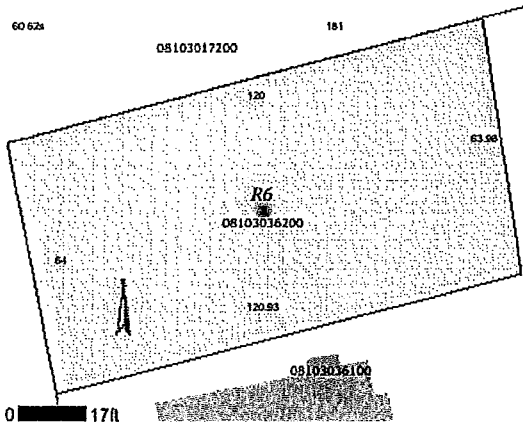
Bill Number: 073-650



**Parcel ID:** 08103036200  
**Property Address:** 2204 A 14TH AVE  
N  
NASHVILLE, TN  
37208


**Owner Information:** METRO GOV'T  
P O BOX 196300  
NASHVILLE, TN  
37219  
Date Acquired:  
3/6/2006  
Document: CR-  
20060418  
0044150

**General Information:** Census Tract:  
13700  
Council District:  
02  
Land Use: 010,  
VACANT  
RESIDENTIAL  
LAND



**Property Information:** Description: LOT 3. BEADLE SUB.  
Acreage: .17  
Dimensions: 64X121  
Document: DB-00004644 0000187

**Zoning:**  
Zoning: R6, ONE&TWO  
FAMILY 6,000 SQUARE  
FOOT LOT  
Date Effective:  
12/24/1974  
Case Number:  
Bill Number: 073-650

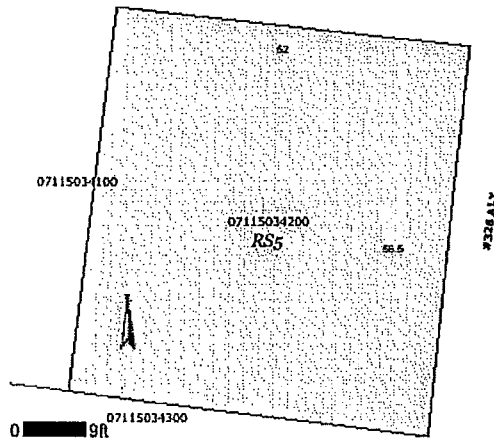


**Parcel ID:** 07115034200  
**Property Address:** 201 RICHARDSON AVE  
NASHVILLE, TN 37207

**Owner Information:** METRO GOV'T M FINANCE  
P O BOX 196300  
NASHVILLE, TN 37219


Date Acquired: 7/16/2004  
Document: CR-20041217  
0150458

**General Information:** Census Tract: 12600  
Council District: 05  
Land Use: 010, VACANT RESIDENTIAL LAND



**Property Information:** Description: PT LOT 70 BENEDICT LAND CO LINDSLEY TRACT  
Acreage: .06  
Dimensions: 52X56  
Document: DB-00002805 0000606

**Zoning:** Zoning: RS5, SINGLE FAMILY 5,000 SQUARE FOOT LOT  
Date Effective: 1/1/1998  
Case Number:  
Bill Number: 096-555



**Parcel ID:** 10503019700

**Property Address:** 1220 MARTIN ST  
NASHVILLE, TN  
37203

**Owner Information:** METRO GOV'T BT  
BACK TAX SALE  
P O BOX 196300  
NASHVILLE, TN  
37219

Date Acquired:  
6/18/2009

Document: CR-  
20090928  
0090026

**General Information:** Census Tract:  
16100

Council District: 0 13R

Land Use: 020,  
VACANT  
COMMERCIAL  
LAND

**Property Information:** Description: PT LOTS 87 88, HUMPHREY HOUSTON & MARTIN  
ADDN

Acreage: .13

Dimensions: 37X100

Document: DB-00003310 0000083


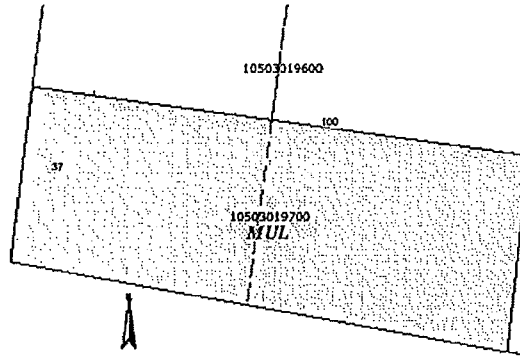
**Zoning:**

Zoning: MUL, MIXED  
USE, LIMITED

Date Effective:  
3/20/1986

Case Number: 28-86-U

Bill Number: O86-1161



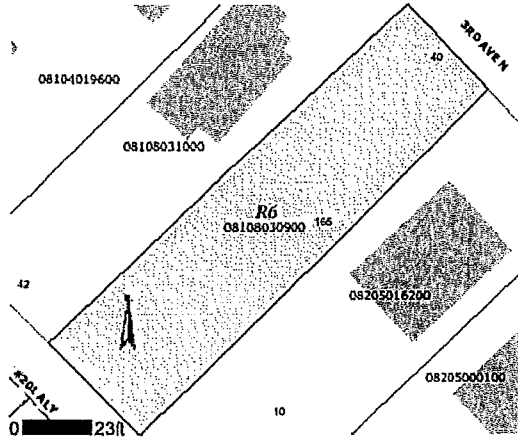
**Parcel ID:** 08108030900  
**Property Address:** 1821 A 3RD AVE N  
NASHVILLE, TN  
37208

**Owner Information:** METRO GOV'T BT  
BACK TAX SALE  
P O BOX 196300  
NASHVILLE, TN  
37219

Date Acquired:  
10/12/2011


Document: CR-  
20120109  
0002180

**General Information:** Census Tract:  
19400  
Council District:  
19  
Land Use: 010,  
VACANT  
RESIDENTIAL  
LAND



**Property Information:** Description: LOT PT 48 D T MCGAVOCK  
Acreage: .17  
Dimensions: 40X165  
Document: DB-00002929 0000316

**Zoning:**  
Zoning: R6, ONE&TWO  
FAMILY 6,000 SQUARE  
FOOT LOT  
Date Effective:  
12/24/1974  
Case Number:  
Bill Number: 073-650



**Parcel ID:** 08106039900  
**Property Address:** 2400 BUCHANAN ST  
NASHVILLE, TN 37208

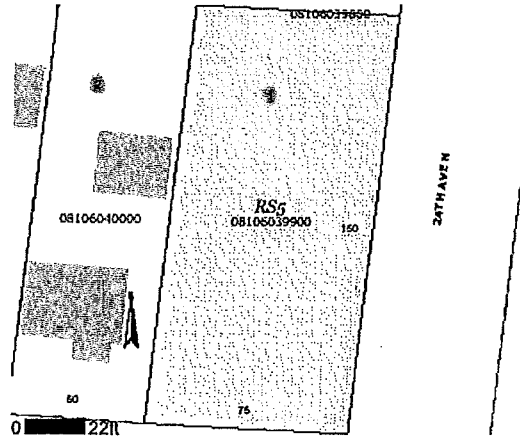
**Owner Information:** METRO GOV'T BT  
BACK TAX SALE  
P O BOX 196300  
NASHVILLE, TN 37219

Date Acquired:  
12/15/2010

Document: CR-  
20110419  
0030275


**General Information:** Census Tract:  
13700  
Council District:  
21

Land Use: 010,  
VACANT  
RESIDENTIAL  
LAND



**Property Information:** Description: LOT 1 SANTI SUB  
Acreage: .26  
Dimensions: 75X150  
Document: DB-00002700 0000186

**Zoning:**  
Zoning: RS5, SINGLE  
FAMILY 5,000 SQUARE  
FOOT LOT  
Date Effective:  
1/1/1998  
Case Number:  
Bill Number: 096-555





**Parcel ID:** 08115047100

**Property**

**Address:** 1818 SCOVEL ST  
NASHVILLE, TN  
37208

**Owner** METRO GOV'T BT

**Information:** BACK TAX SALE  
P O BOX 196300  
NASHVILLE, TN  
37219

Date Acquired:  
6/11/2003

Document: DB-  
20030626  
0088317

**General**

**Information:** Census Tract:  
13800

Council District:  
21

Land Use: 010,  
VACANT  
RESIDENTIAL  
LAND



**Property**

**Information:** Description: LOT 34 GEORGE SHIELD ADDITION

Acreage: .15

Dimensions: 50X140

Document: DB-00003810 0000384


**Zoning:**

Zoning: RS5, SINGLE  
FAMILY 5,000 SQUARE  
FOOT LOT

Date Effective:  
1/1/1998

Case Number:

Bill Number: 096-555



**Parcel ID:** 09202020100  
**Property Address:** 2709 ALAMEDA ST  
NASHVILLE, TN  
37208

**Owner Information:** METRO GOV'T BT  
BACK TAX SALE  
P O BOX 196300  
NASHVILLE, TN  
37210

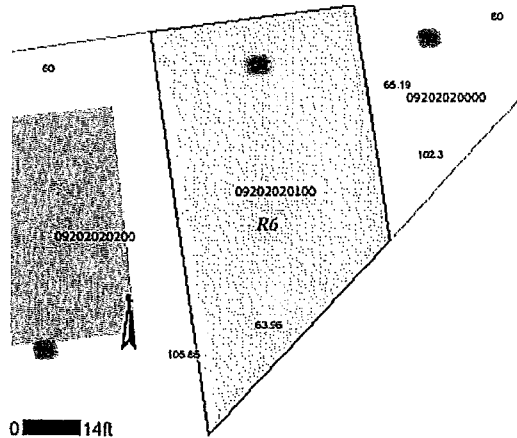
Date Acquired:  
12/10/2008

Document: CR-  
20091123  
0107729

**General Information:** Census Tract:  
13601


Council District:  
21

Land Use: 010,  
VACANT  
RESIDENTIAL  
LAND



**Property Information:** Description: PT. LOT 123 BLK. 5 HEFFERMAN  
Acreage: .08  
Dimensions: 50X106  
Document: DB-00000841 0000365

**Zoning:**  
Zoning: R6, ONE&TWO  
FAMILY 6,000 SQUARE  
FOOT LOT  
Date Effective:  
12/24/1974  
Case Number:  
Bill Number: 073-650



**Parcel ID:** 09206053800

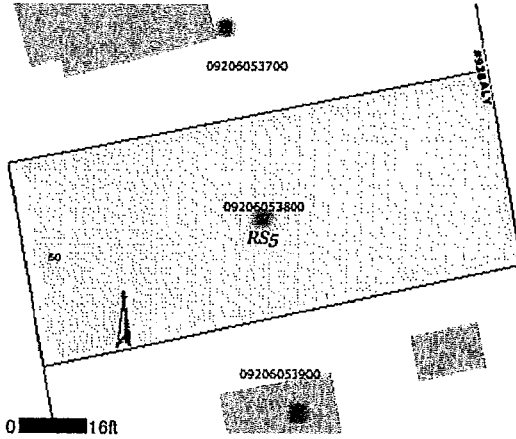
**Property Address:** 710 LENA ST  
NASHVILLE, TN  
37208

**Owner Information:** METRO GOV'T BT  
BACK TAX SALE  
P O BOX 196300  
NASHVILLE, TN  
37219

Date Acquired:  
12/9/2009

Document: CR-  
20100913  
0072822

**General Information:** Census Tract:  
14300  
Council District:  
21  
Land Use: 010,  
VACANT  
RESIDENTIAL  
LAND



**Property Information:** Description: LOT 27 A C ROTH SUB MCNAIRY  
Acreage: .12  
Dimensions: 50X116  
Document: DB-00004838 0000939

**Zoning:**  
Zoning: RS5, SINGLE  
FAMILY 5,000 SQUARE  
FOOT LOT  
Date Effective:  
1/21/2006  
Case Number: 2005Z-  
183U-08  
Bill Number: BL2005-  
901



**Parcel ID:** 09206043200

**Property Address:** 811 LENA ST  
NASHVILLE, TN  
37208

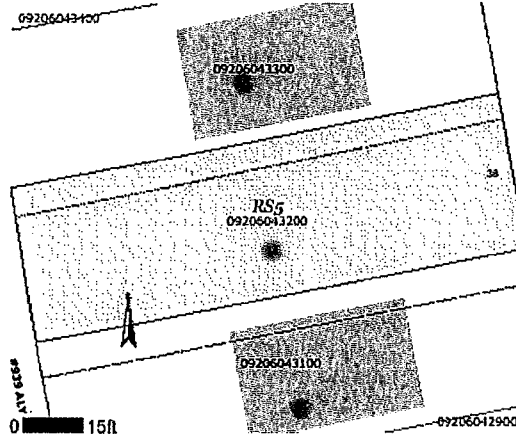
**Owner Information:** METRO GOV'T BT  
BACK TAX SALE  
P O BOX 196300  
NASHVILLE, TN  
37219

Date Acquired:  
6/18/2008

Document: CR-  
20090928  
0090022


**General Information:** Census Tract:  
14300  
Council District:  
21

Land Use: 010,  
VACANT  
RESIDENTIAL  
LAND



**Property Information:** Description: PT LOTS 13 & 14 LENA COURT  
Acreage: .12  
Dimensions: 38X128  
Document: DB-00003343 0000205


**Zoning:**  
Zoning: RS5, SINGLE  
FAMILY 5,000 SQUARE  
FOOT LOT  
Date Effective:  
1/21/2006  
Case Number: 2005Z-  
183U-08  
Bill Number: BL2005-  
901



**Parcel ID:** 09209032200  
**Property Address:** 3318 FELICIA ST  
NASHVILLE, TN  
37209


**Owner Information:** METRO GOV'T BT  
BACK TAX SALE  
P O BOX 196300  
NASHVILLE, TN  
37219  
Date Acquired:  
10/12/2011  
Document: CR-  
20120109  
0002182

**General Information:** Census Tract:  
13500  
Council District:  
21  
Land Use: 010,  
VACANT  
RESIDENTIAL  
LAND



**Property Information:** Description: LOT 65 WILCOX  
Acreage: .14  
Dimensions: 50X125  
Document: DB-00000739 0000440

**Zoning:**  
Zoning: R6, ONE&TWO  
FAMILY 6,000 SQUARE  
FOOT LOT  
Date Effective:  
12/24/1974  
Case Number:  
Bill Number: 073-650



**Parcel ID:** 07107003200

**Property Address:** 202 QUEEN AVE  
NASHVILLE, TN  
37207

**Owner Information:** METRO GOV'T BT  
BACK TAX SALE  
P O BOX 196300  
NASHVILLE, TN  
37219

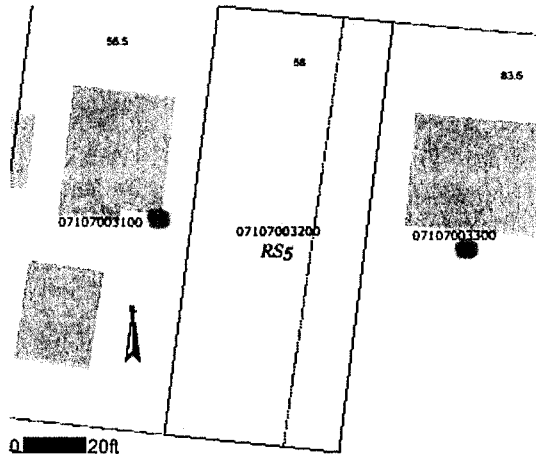
Date Acquired:  
12/15/2010

Document: CR-  
20131219  
0128431

**General Information:** Census Tract:  
11300

Council District:  
05

Land Use: 010,  
VACANT  
RESIDENTIAL  
LAND



**Property Information:** Description: PT LOTS 105 & 106 HAYNES ORIENTAL PLAN  
Acreage: .18  
Dimensions: 58X140  
Document: DB-00004241 0000642

**Zoning:**  
Zoning: RS5, SINGLE  
FAMILY 5,000 SQUARE  
FOOT LOT  
Date Effective:  
1/1/1998  
Case Number:  
Bill Number: 096-555

