




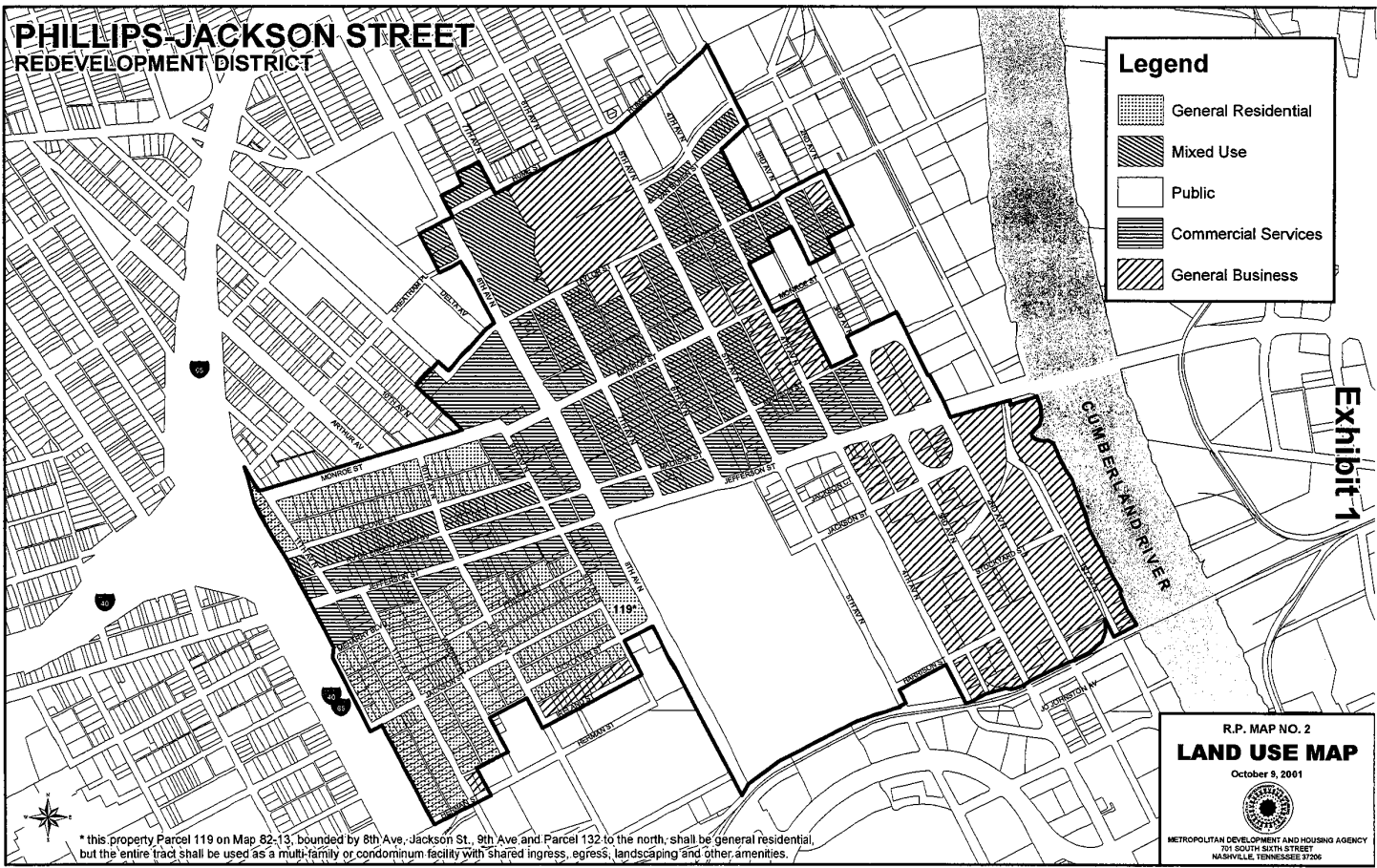


**PHILLIPS-JACKSON STREET  
REDEVELOPMENT DISTRICT**

**Legend**

-  General Residential
-  Mixed Use
-  Public
-  Commercial Services
-  General Business



**Exhibit 1**

R.P. MAP NO. 2  
**LAND USE MAP**  
 October 9, 2001



METROPOLITAN DEVELOPMENT AND HOUSING AGENCY  
 707 SOUTH SIXTH STREET  
 NASHVILLE, TENNESSEE 37206



\* this property Parcel 119 on Map 82-13, bounded by 8th Ave, Jackson St., 9th Ave and Parcel 132 to the north, shall be general residential, but the entire tract shall be used as a multi-family or condominium facility with shared ingress, egress, landscaping and other amenities.