

**2007SP-122U-05**

Gallatin Pike Improvement SP

Map 061-03, 061-07, 061-11, 061-15, Various Parcels

Map 072-02, 072-03, 072-06, 072-10, 072-13, 072-14, Various Parcels

Map 082-12, 082-15, 082-16, Various Parcels

Map 083-01, 083-05, 083-09, Various Parcels

Map 900-00, Parcel 001-55

Subarea 9 (1997)

District 4 (Craddock)

District 5 (Murray)

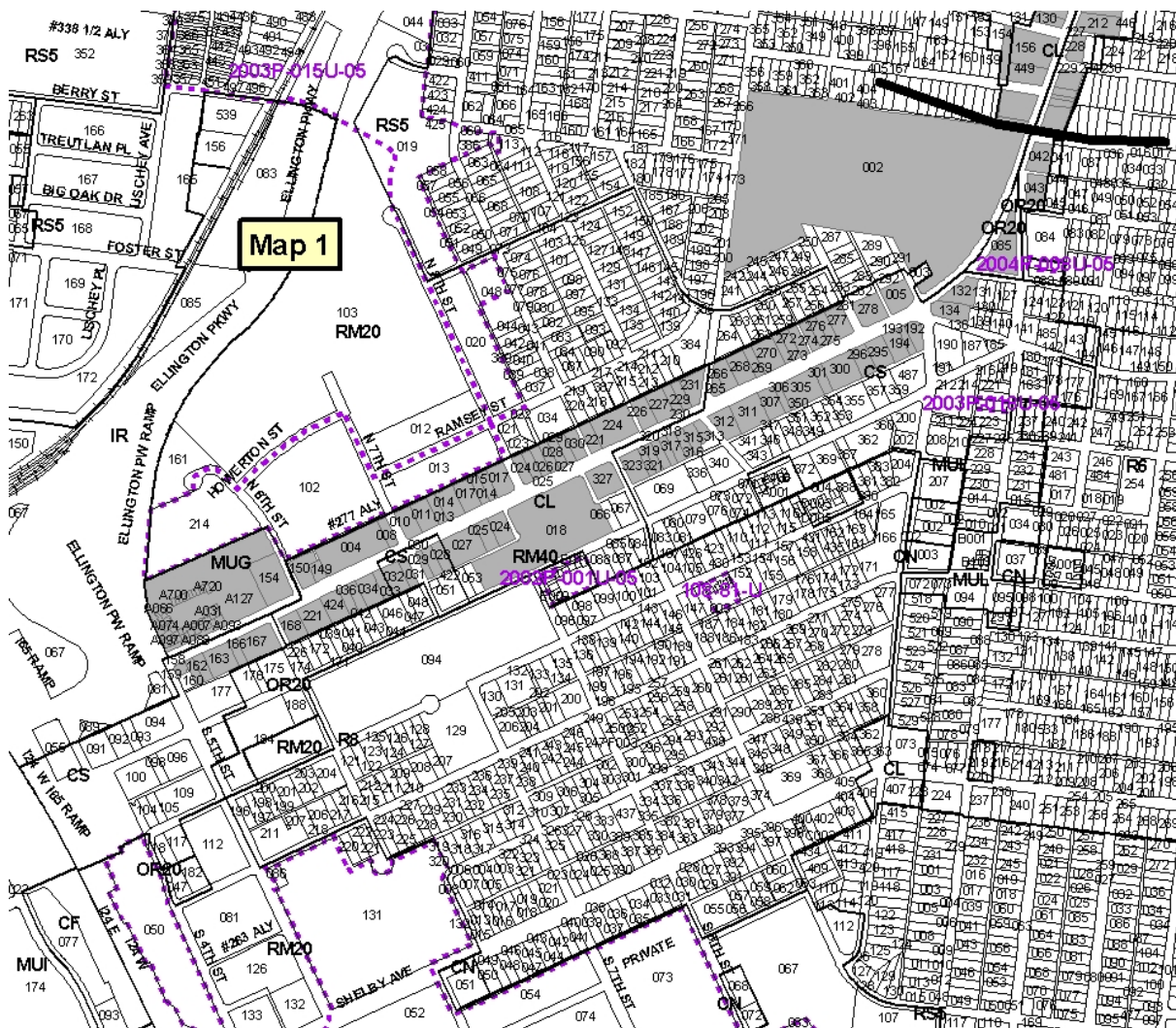
District 6 (Jameson)

District 7 (Cole)

District 8 (Hart)

A request to change from various zoning districts to SP zoning, various properties located along Main Street and Gallatin Pike (263.71 acres), to regulate land uses and establish sign and development standards, requested by Councilmembers Pam Murray, Mike Jameson, Erik Cole, and Jason Hart, applicants.

**MAP 1 of 5**



**2007SP-122U-05**

Gallatin Pike Improvement SP

Map 061-03, 061-07, 061-11, 061-15, Various Parcels

Map 072-02, 072-03, 072-06, 072-10, 072-13, 072-14, Various Parcels

Map 082-12, 082-15, 082-16, Various Parcels

Map 083-01, 083-05, 083-09, Various Parcels

Map 900-00, Parcel 001-55

Subarea 9 (1997)

District 4 (Craddock)

District 5 (Murray)

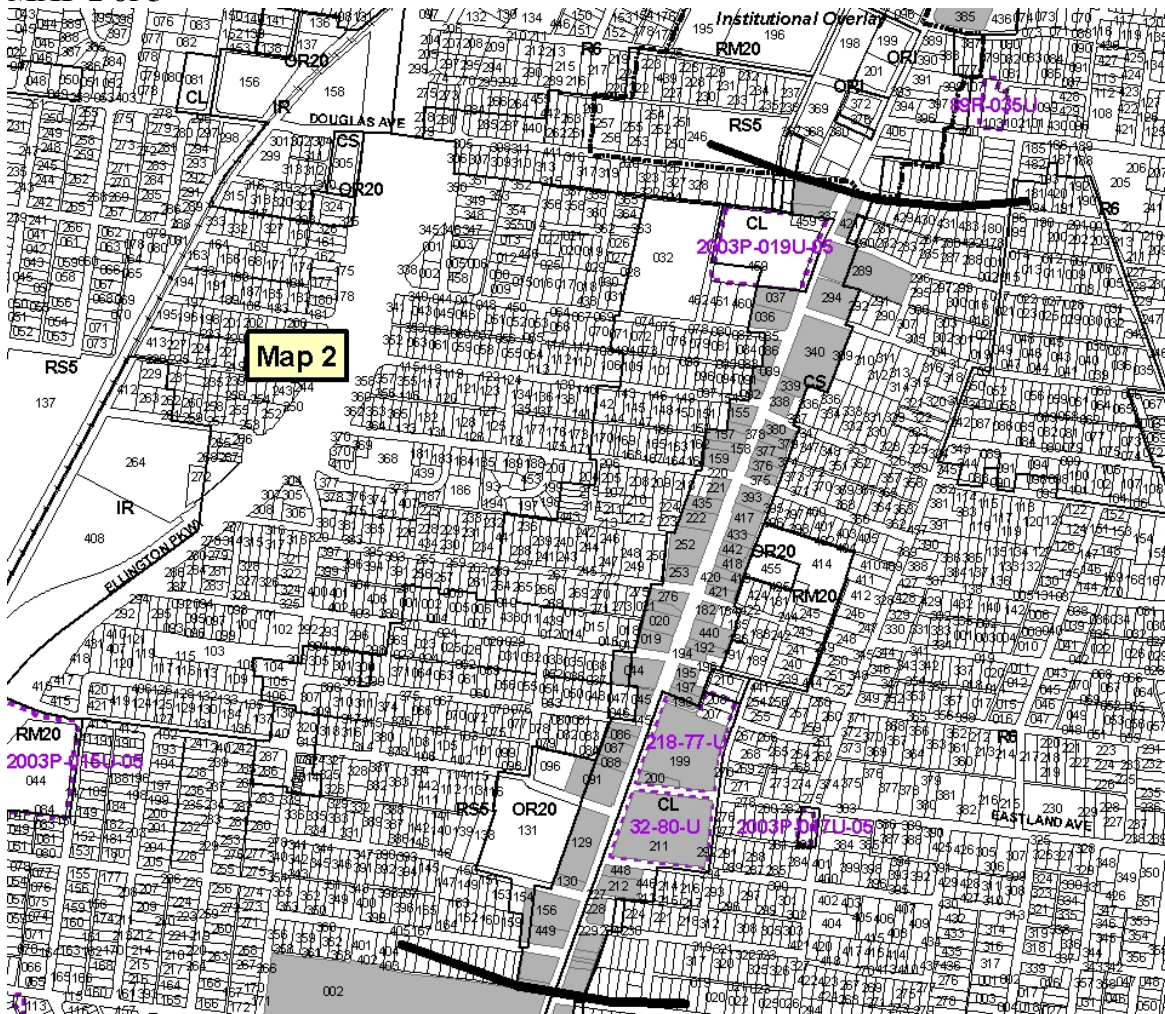
District 6 (Jameson)

District 7 (Cole)

District 8 (Hart)

A request to change from various zoning districts to SP zoning, various properties located along Main Street and Gallatin Pike (263.71 acres), to regulate land uses and establish sign and development standards, requested by Councilmembers Pam Murray, Mike Jameson, Erik Cole, and Jason Hart, applicants.

**MAP 2 of 5**



**2007SP-122U-05**

**Gallatin Pike Improvement SP**

Map 061-03, 061-07, 061-11, 061-15, Various Parcels

Map 072-02, 072-03, 072-06, 072-10, 072-13, 072-14, Various Parcels

Map 082-12, 082-15, 082-16, Various Parcels

Map 083-01, 083-05, 083-09, Various Parcels

Map 900-00, Parcel 001-55

Subarea 9 (1997)

District 4 (Craddock)

District 5 (Murray)

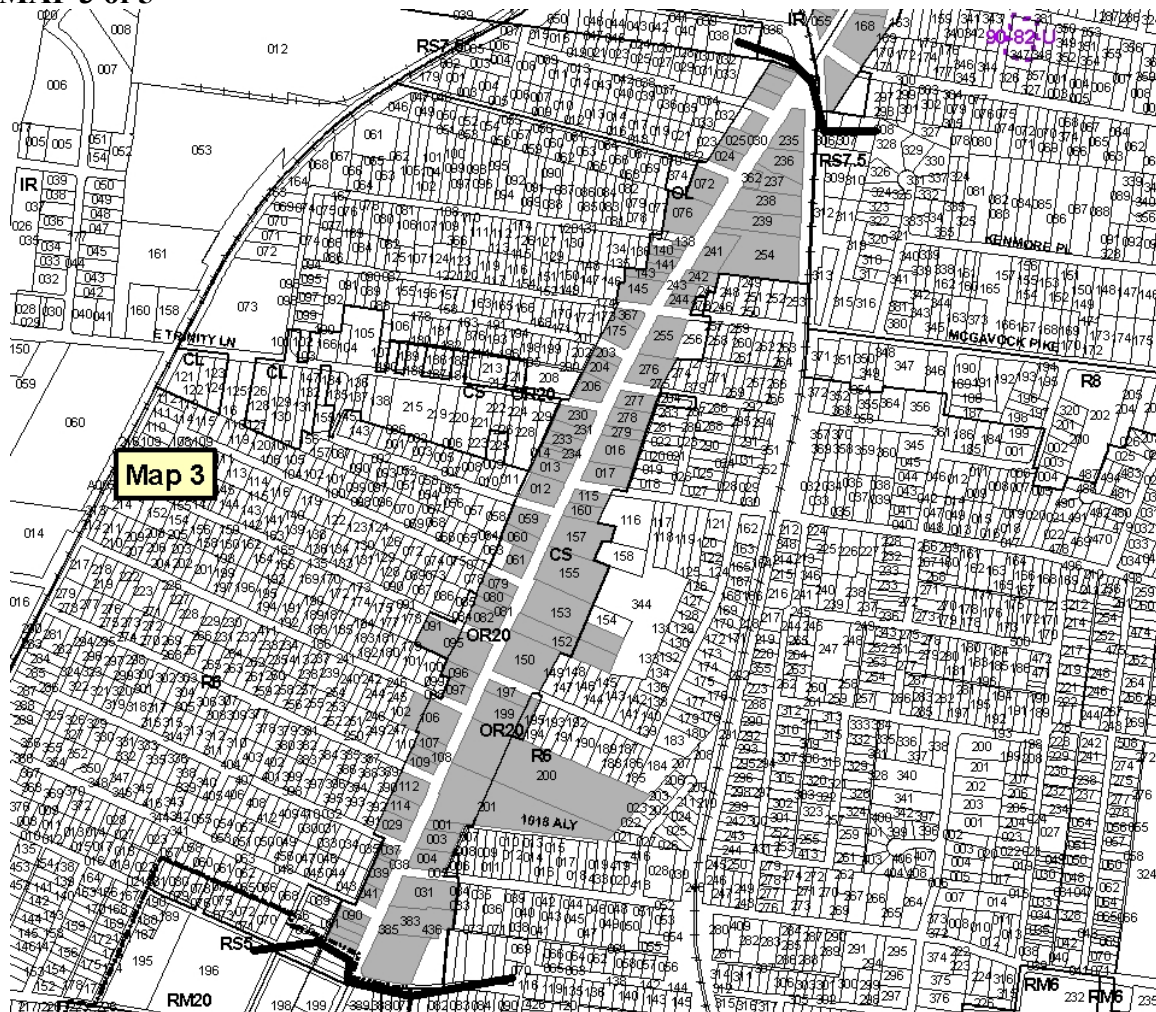
District 6 (Jameson)

District 7 (Cole)

District 8 (Hart)

A request to change from various zoning districts to SP zoning, various properties located along Main Street and Gallatin Pike (263.71 acres), to regulate land uses and establish sign and development standards, requested by Councilmembers Pam Murray, Mike Jameson, Erik Cole, and Jason Hart, applicants.

**MAP 3 of 5**



**2007SP-122U-05**

Gallatin Pike Improvement SP

Map 061-03, 061-07, 061-11, 061-15, Various Parcels

Map 072-02, 072-03, 072-06, 072-10, 072-13, 072-14, Various Parcels

Map 082-12, 082-15, 082-16, Various Parcels

Map 083-01, 083-05, 083-09, Various Parcels

Map 900-00, Parcel 001-55

Subarea 9 (1997)

District 4 (Craddock)

District 5 (Murray)

District 6 (Jameson)

District 7 (Cole)

District 8 (Hart)

A request to change from various zoning districts to SP zoning, various properties located along Main Street and Gallatin Pike (263.71 acres), to regulate land uses and establish sign and development standards, requested by Councilmembers Pam Murray, Mike Jameson, Erik Cole, and Jason Hart, applicants.

**MAP 4 of 5**



**2007SP-122U-05**

Gallatin Pike Improvement SP

Map 061-03, 061-07, 061-11, 061-15, Various Parcels

Map 072-02, 072-03, 072-06, 072-10, 072-13, 072-14, Various Parcels

Map 082-12, 082-15, 082-16, Various Parcels

Map 083-01, 083-05, 083-09, Various Parcels

Map 900-00, Parcel 001-55

Subarea 9 (1997)

District 4 (Craddock)

District 5 (Murray)

District 6 (Jameson)

District 7 (Cole)

District 8 (Hart)

A request to change from various zoning districts to SP zoning, various properties located along Main Street and Gallatin Pike (263.71 acres), to regulate land uses and establish sign and development standards, requested by Councilmembers Pam Murray, Mike Jameson, Erik Cole, and Jason Hart, applicants.

**MAP 5 of 5**

