



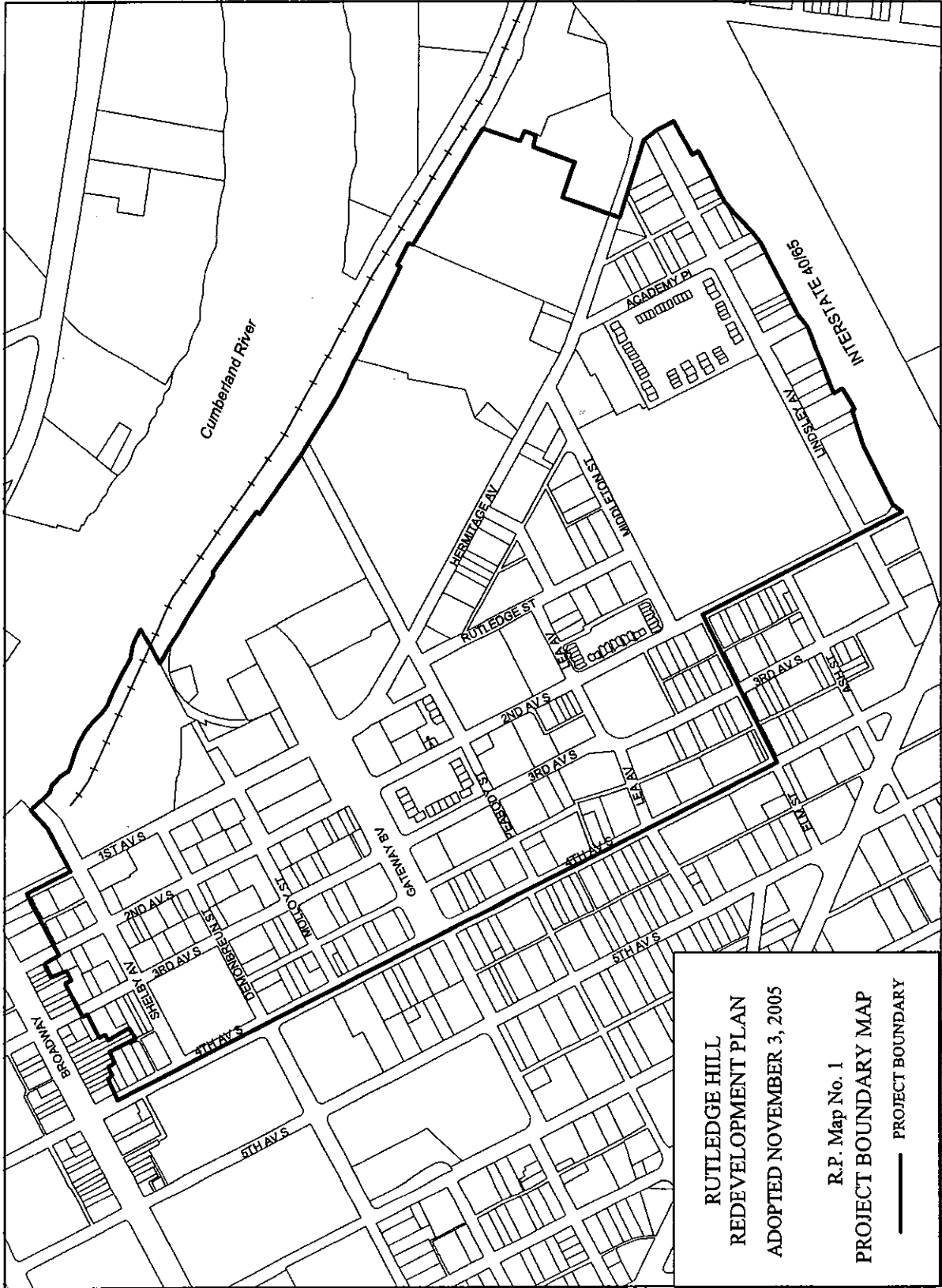


**RUTLEDGE HILL  
REDEVELOPMENT PLAN  
ADOPTED NOVEMBER 3, 2005**

R.P. Map No. 2  
**LAND USE PLAN**

-  GENERAL BUSINESS
-  GENERAL RESIDENTIAL
-  MIXED USE
-  PUBLIC USE



**RUTLEDGE HILL  
REDEVELOPMENT PLAN  
ADOPTED NOVEMBER 3, 2005**

R.P. Map No. 1

**PROJECT BOUNDARY MAP**

— PROJECT BOUNDARY