

MAP SHOWING
DEDICATION OF EASEMENT
 TO THE METROPOLITAN GOVERNMENT
 OF NASHVILLE AND DAVIDSON COUNTY, TENNESSEE
 FROM
 TERRY D & JENNIFER D ATKINSON

PROJECT NO. 99-SL-49A	EASEMENT NO. 1-1	SYSTEM
SCALE NTS	PARCEL NO. 5414-A-17	DATE JUNE 8, 2006
		BY GAK

25-0-100

25-14-1

HASTY DR.

25-14-2
215

313

4" Water 6" Water

DRY CREEK ROAD

326

8"
Goodlettsville
Sewer

Tax Map 33 Parcel 17

Tax Map 33 Parcel 19

Approx. 1200' of
1 1/4" F.M.

Prop Line



N.T.S.

Grinder Pump

Ronald G. & Betty C. Haynes
Instrument No. 200609250118677

MAP SHOWING
DEDICATION OF EASEMENT
TO THE METROPOLITAN GOVERNMENT
OF NASHVILLE AND DAVIDSON COUNTY, TENNESSEE
FROM
RONALD G. & BETTY C. HAYNES

PROJECT NO. 07-SL-177

EASEMENT NO. 1-1

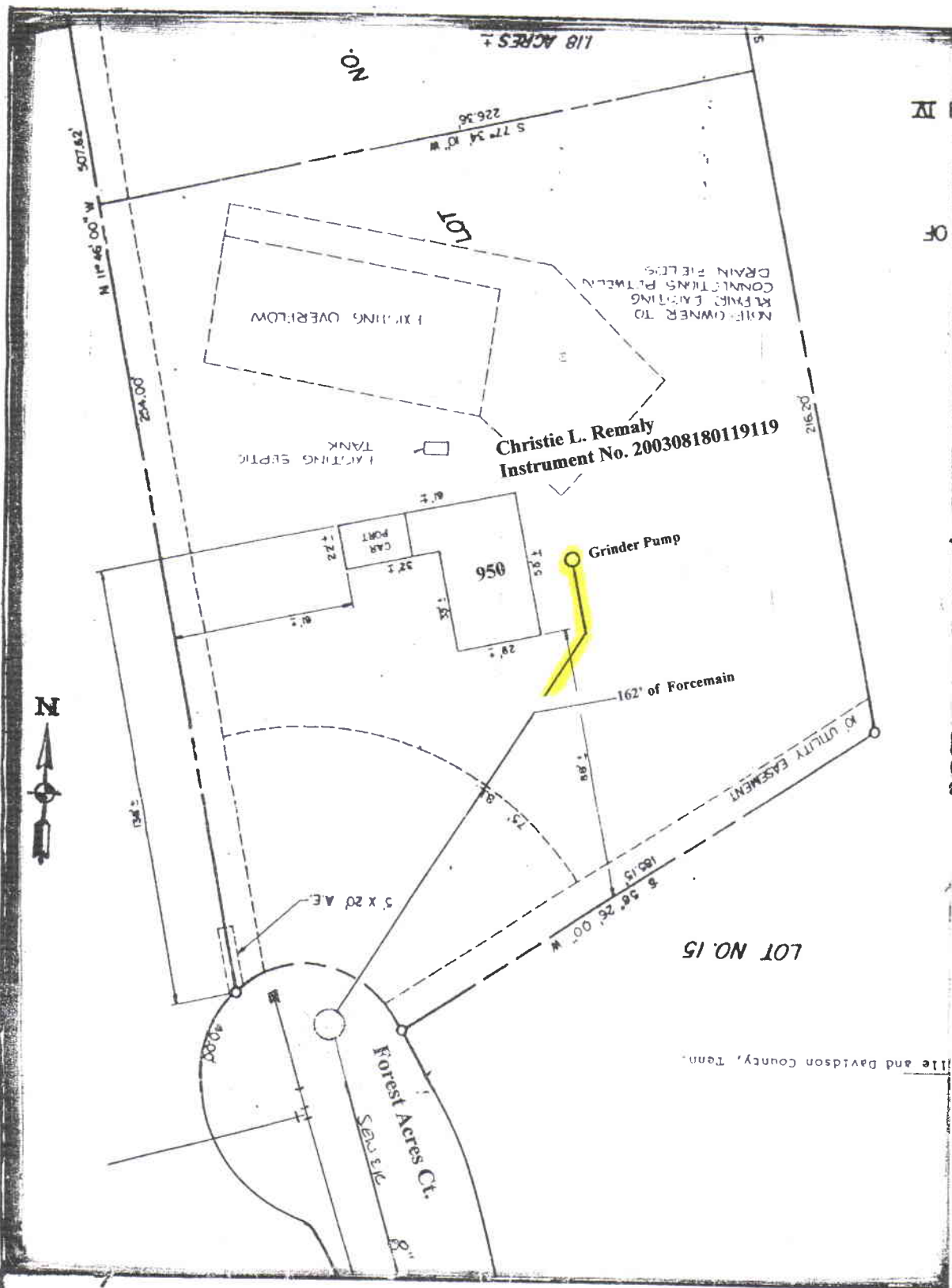
Goodlettsville System SYSTEM

SCALE N.T.S.

PARCEL NO. 033-0-17

DATE 8-30-07

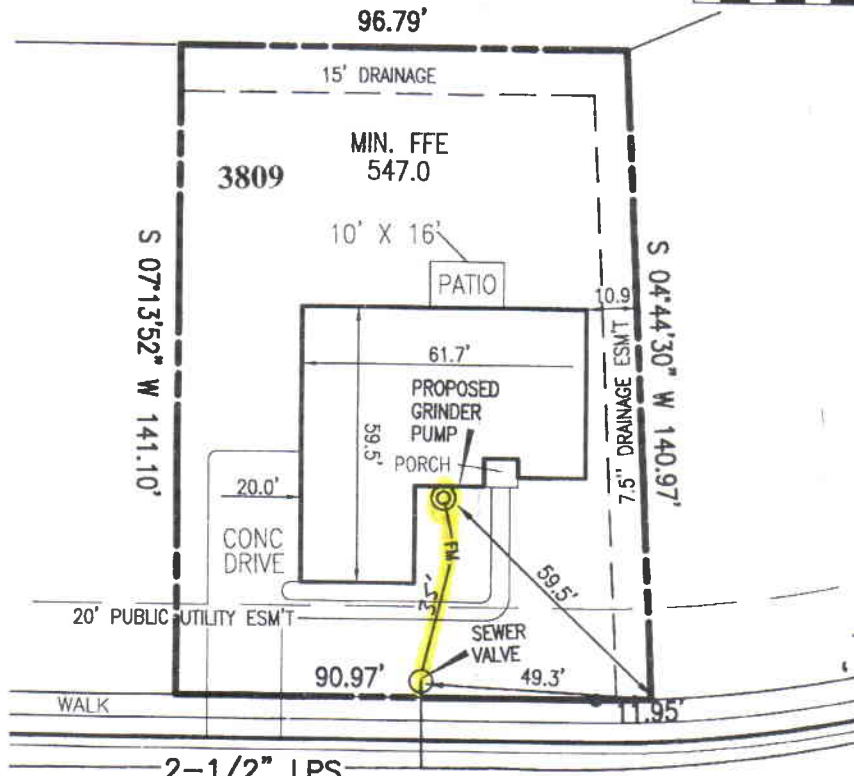
BY GAK



MAP SHOWING
DEDICATION OF EASEMENT
 TO THE METROPOLITAN GOVERNMENT
 OF NASHVILLE AND DAVIDSON COUNTY, TENNESSEE
 FROM
CHRISTIE L. REMALY

PROJECT NO. 07-SL-178	EASEMENT NO. 1-1	OAK HILL SYSTEM
SCALE N.T.S.	PARCEL NO. 146-13-3	DATE 8-30-07
		BY GAK

BEING PART OF THE SAME PROPERTY CONVEYED TO SEVEN POINTS, LLC AS RECORDED IN INSTRUMENT NUMBER 20060313-0028531, R.O.D.C., TN



2-1/2" LPS
LEONA PASS
 (50' R.O.W.)

MWS# FORCE MAIN = 06-SL-37

PROPOSED GRINDER PUMP LOCATION

"THIS IS AN EXHIBIT - NOT TO BE USED AS A LAND SURVEY DOCUMENT"

OWNER: Seven Points, LLC	LOT 193 PROP. MAP 98-13-C PARCEL 204
PROPERTY: LOT 193 PH 5-SEC 2 SEVEN POINTS	
RECORDED: Inst. Number: 20060412-0242146 R.O.D.C.	
LOCATED: 8025 LEONA PASS, HERMITAGE, TN	

3809
 METRO PROJECT NUMBER

07-SL-190



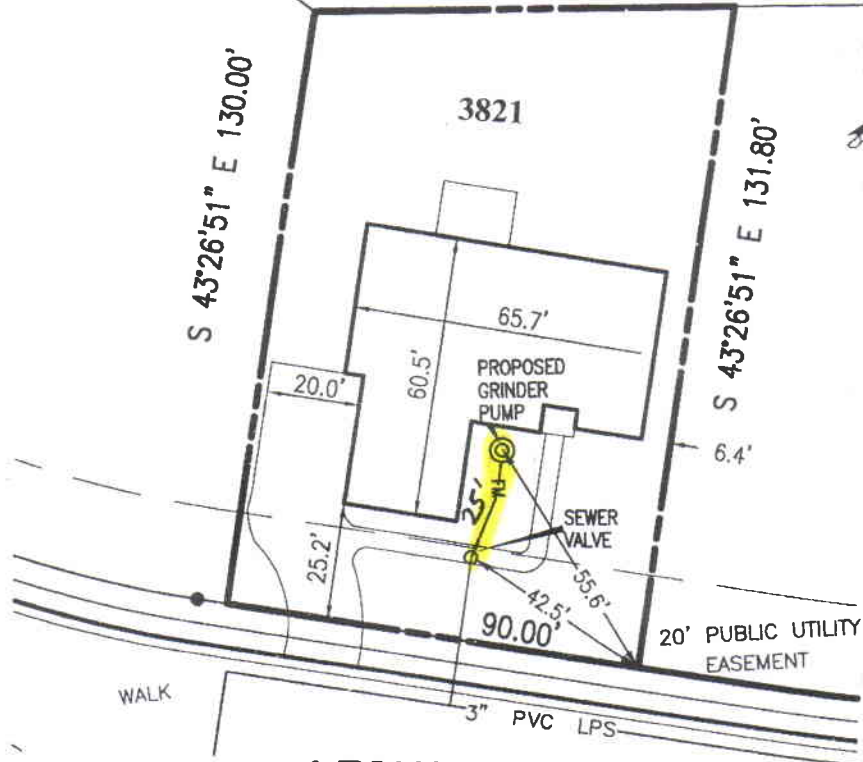

WEATHERFORD AND ASSOCIATES, LLC

1301 Central Court
 Hermitage, TN 37076
 Ph. 615-391-3044
 Fax 615-391-8006

MAP SHOWING DEDICATION OF EASEMENT TO THE METROPOLITAN GOVERNMENT OF NASHVILLE AND DAVIDSON COUNTY, TENNESSEE FROM SEVEN POINTS, LLC

PROJECT NO. 07-SL-190	EASEMENT NO. 1-1	SEVEN POINTS SYSTEM
SCALE 1"=30'	PARCEL NO. 98-13-C-204	DATE 9-17-07
	BY GAK	

BEING PART OF THE SAME PROPERTY CONVEYED TO SEVEN POINTS, LLC AS RECORDED IN INSTRUMENT NUMBER 20060313-0028531, R.O.D.C., TN



LEONA PASS
(50' R.O.W.)

MWS# FORCE MAIN = 05-SL-204

PROPOSED GRINDER PUMP LOCATION

"THIS IS AN EXHIBIT - NOT TO BE USED AS A LAND SURVEY DOCUMENT"

OWNER: SEVEN POINTS, LLC	LOT 172 PROP. MAP 98-13-C PARCEL 179
PROPERTY: LOT 172 PH 5 SEVEN POINTS	
RECORDED: Inst. Number: 20060412-0242146 R.O.D.C.	
LOCATED: 3821 LEONA PASS, HERMITAGE, TN	

METRO PROJECT NUMBER

07-SL-188



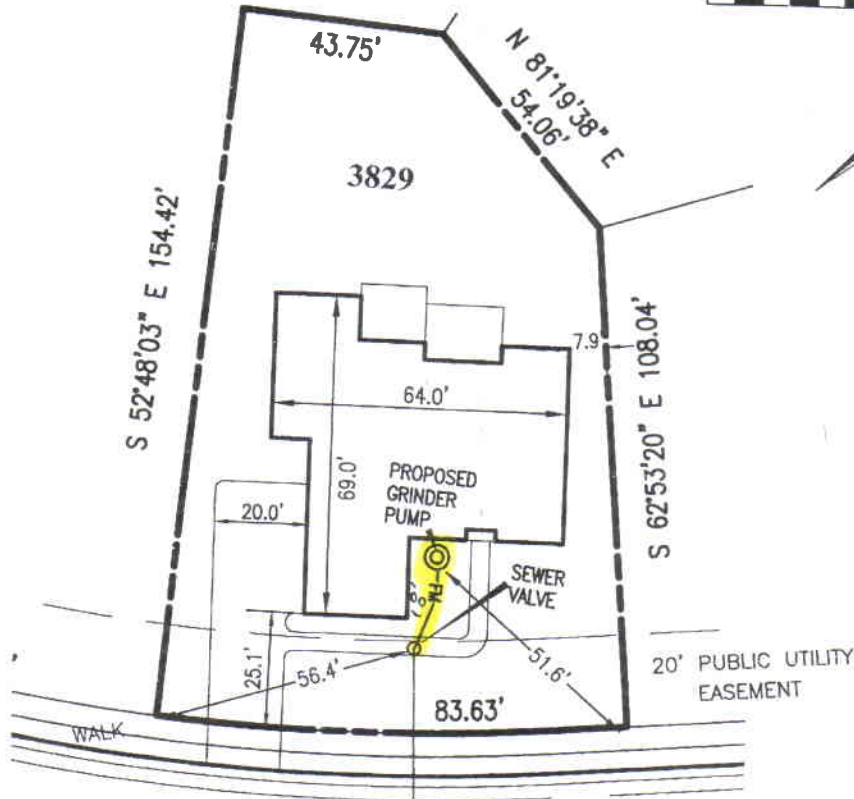
WEATHERFORD AND ASSOCIATES, LLC

1301 Central Court
Hermitage, TN 37076
Ph. 615-391-3044
Fax 615-391-8006

**MAP SHOWING
DEDICATION OF EASEMENT
TO THE METROPOLITAN GOVERNMENT
OF NASHVILLE AND DAVIDSON COUNTY, TENNESSEE
FROM
SEVEN POINTS, LLC**

PROJECT NO. <u>07-SL-188</u>	EASEMENT NO. <u>1-1</u>	SEVEN POINTS SYSTEM
SCALE <u>1"=30'</u>	PARCEL NO. <u>98-13-C-179</u>	DATE <u>9-17-07</u>
		BY <u>GAK</u>

BEING PART OF THE SAME PROPERTY CONVEYED TO SEVEN POINTS, LLC AS RECORDED IN INSTRUMENT NUMBER 20060313-0028531, R.O.D.C., TN



LEONA PASS
(50' R.O.W.)

MWS# FORCE MAIN = 05-SL-204

PROPOSED GRINDER PUMP LOCATION

"THIS IS AN EXHIBIT - NOT TO BE USED AS A LAND SURVEY DOCUMENT"

OWNER: SEVEN POINTS, LLC

PROPERTY: LOT 170 PH 5 SEVEN POINTS

RECORDED: Inst. Number: 20060412-0242146 R.O.D.C.

LOCATED: 3829 LEONA PASS, HERMITAGE, TN

LOT 170

PROP. MAP 98-13-C
PARCEL 177

METRO PROJECT NUMBER

07-SL-191



WEATHERFORD AND ASSOCIATES, LLC

1301 Central Court
Hermitage, TN 37076
Ph. 615-391-3044
Fax 615-391-8006

**MAP SHOWING
DEDICATION OF EASEMENT
TO THE METROPOLITAN GOVERNMENT
OF NASHVILLE AND DAVIDSON COUNTY, TENNESSEE
FROM
SEVEN POINTS, LLC**

PROJECT NO 07-SL-191

EASEMENT NO 1-1

SEVEN POINTS **SYSTEM**

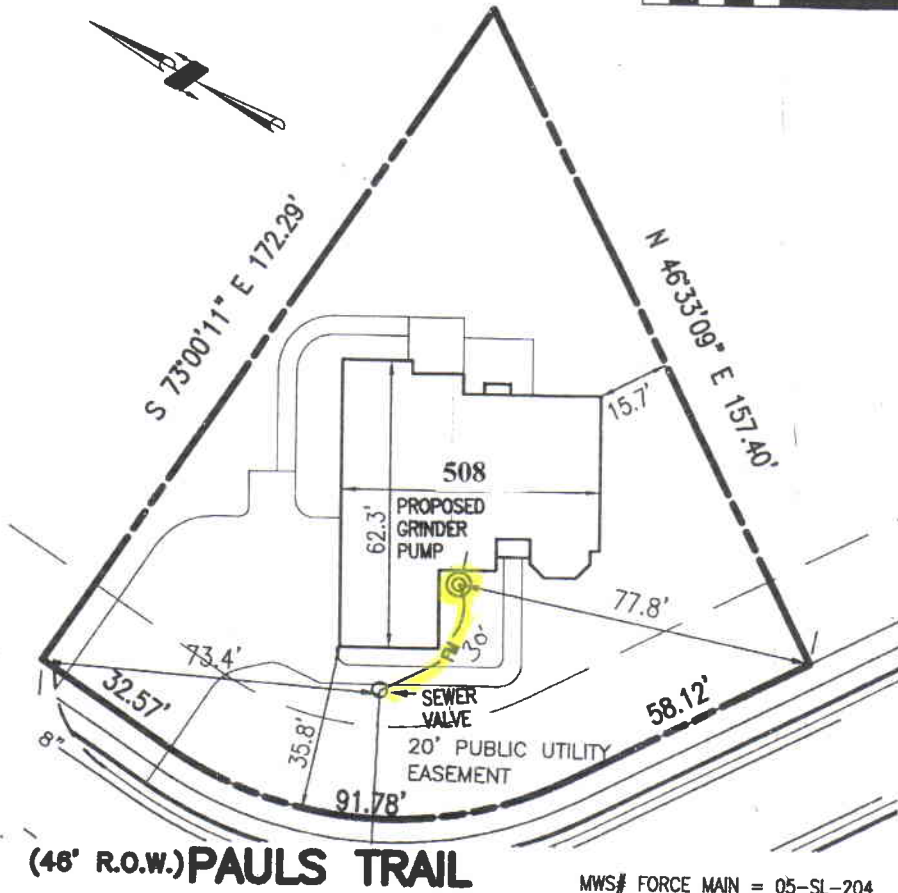

SCALE 1"=30'

PARCEL NO 98-13-C-177

DATE 9-17-07

BY GAK

BEING PART OF THE SAME PROPERTY CONVEYED TO SEVEN POINTS, LLC AS RECORDED IN INSTRUMENT NUMBER 20060313-0028531, R.O.D.C., TN



(46' R.O.W.) PAULS TRAIL

MWS# FORCE MAIN = 05-SL-204

PROPOSED GRINDER PUMP LOCATION

"THIS IS AN EXHIBIT - NOT TO BE USED AS A LAND SURVEY DOCUMENT"

OWNER: SEVEN POINTS, LLC
 PROPERTY: LOT 176 PH 5 SEVEN POINTS
 RECORDED: Inst. Number: 20060412-0242146 R.O.D.C.
 LOCATED: 508 PAULS TRAIL, HERMITAGE, TN

LOT 176
 PROP. MAP 98-13-C
 PARCEL 183

METRO PROJECT NUMBER

07-SL-198

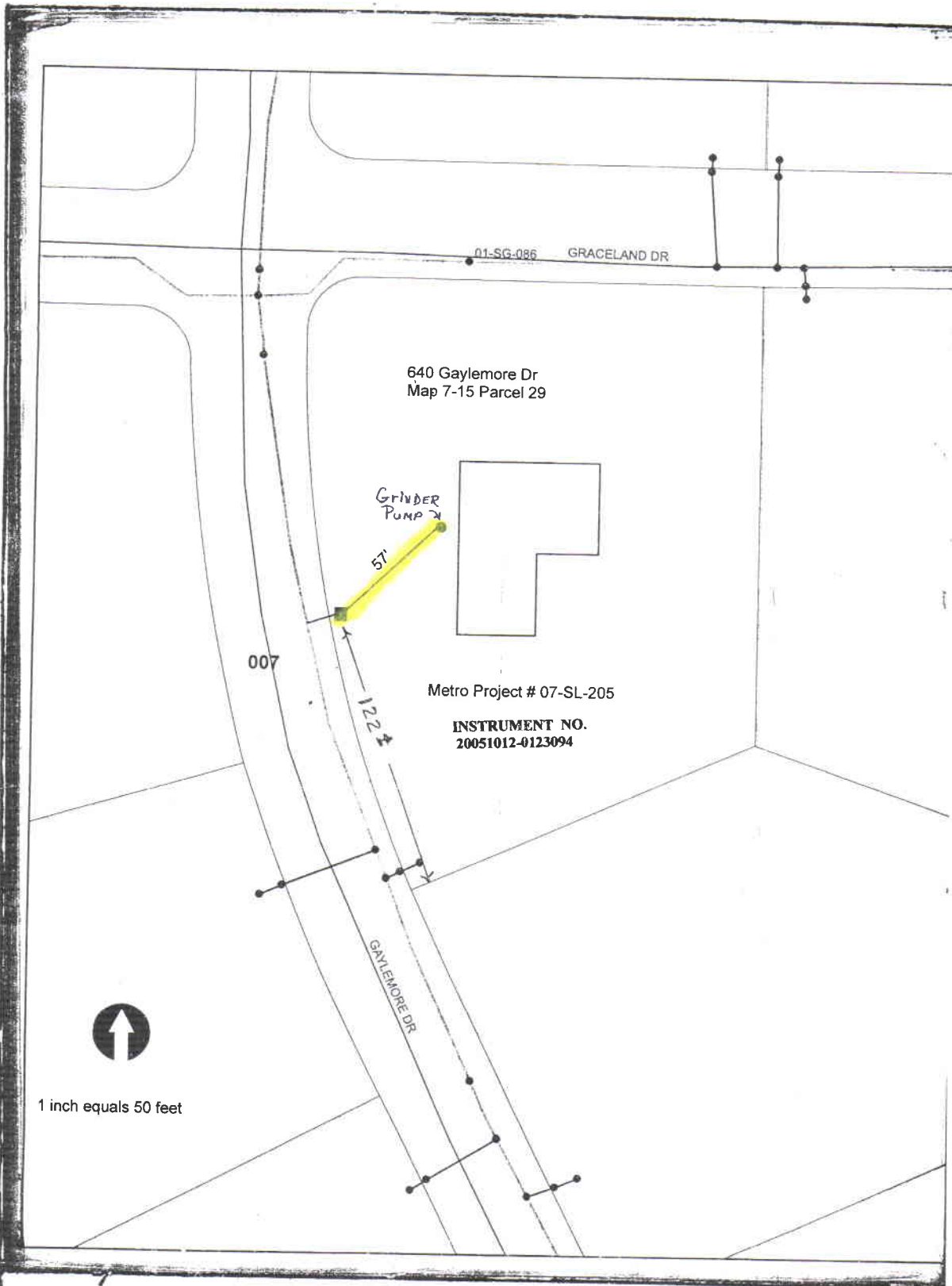


WEATHERFORD AND ASSOCIATES, LLC

1301 Central Court
 Hermitage, TN 37076
 Ph. 615-391-3044
 Fax 615-391-8006

MAP SHOWING DEDICATION OF EASEMENT TO THE METROPOLITAN GOVERNMENT OF NASHVILLE AND DAVIDSON COUNTY, TENNESSEE FROM SEVEN POINTS, LLC

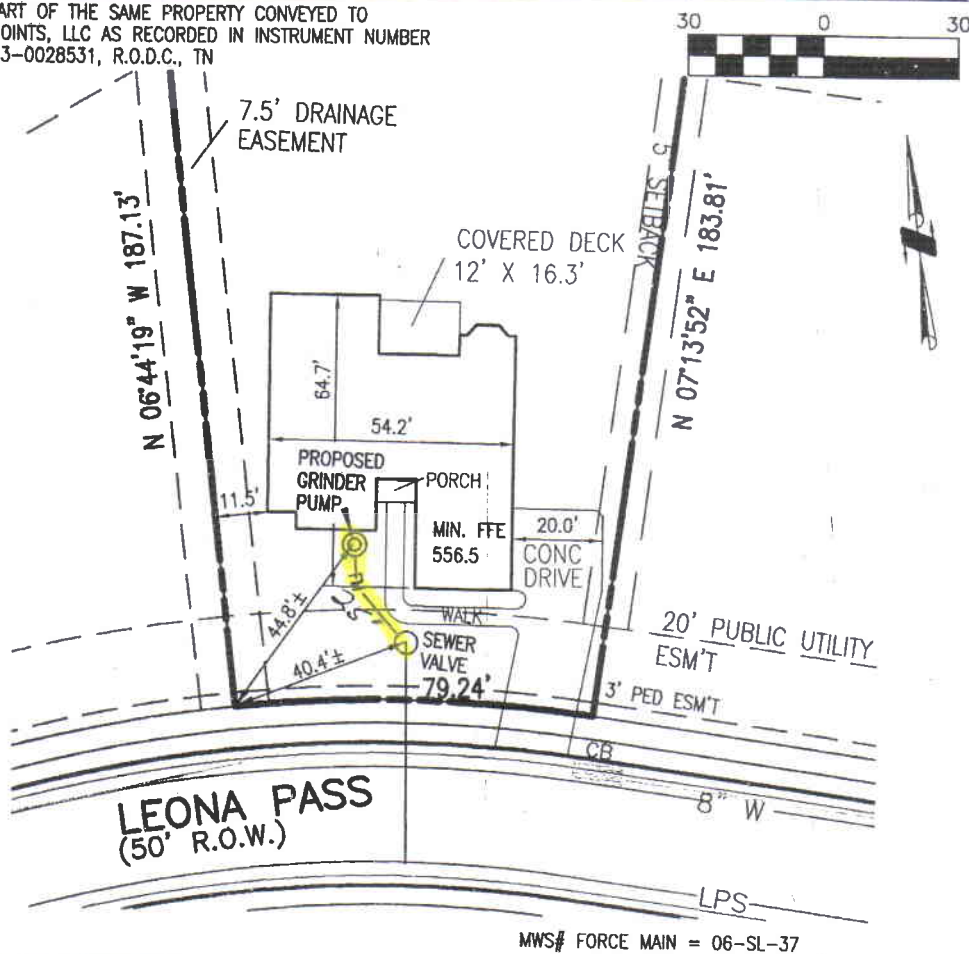
PROJECT NO. 07-SL-198	EASEMENT NO. 1-1	SEVEN POINTS SYSTEM
SCALE 1"=30'	PARCEL NO. 98-13-C-183	DATE 9-24-07
		BY GAK



MAP SHOWING
DEDICATION OF EASEMENT
TO THE METROPOLITAN GOVERNMENT
OF NASHVILLE AND DAVIDSON COUNTY, TENNESSEE
FROM
KIMBERLY MICHELLE COLEMAN


PROJECT NO. 07-SL-205	EASEMENT NO. 1-1	GRIZZARD MANOR SYSTEM
SCALE 1" = 50'	PARCEL NO. 7-15-29	DATE 10-19-07 BY GAK

BEING PART OF THE SAME PROPERTY CONVEYED TO SEVEN POINTS, LLC AS RECORDED IN INSTRUMENT NUMBER 20060313-0028531, R.O.D.C., TN



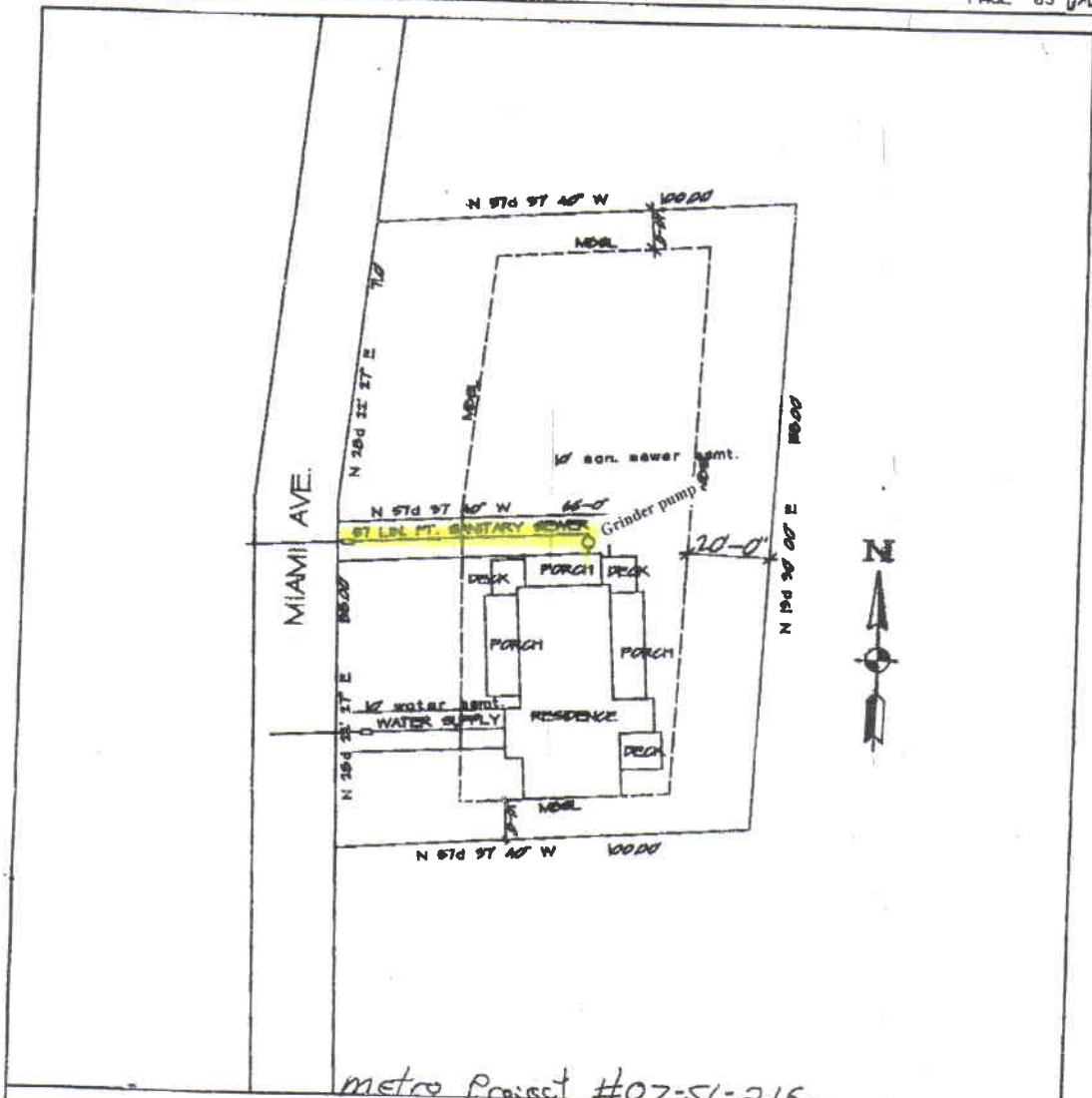
PROPOSED GRINDER PUMP LOCATION

"THIS IS AN EXHIBIT - NOT TO BE USED AS A LAND SURVEY DOCUMENT"

OWNER: Seven Points, LLC	LOT 196 PROP. MAP 98-13-C PARCEL 207	
PROPERTY: LOT 196 PH 5-SEC 2 SEVEN POINTS		
RECORDED: Inst. Number: 20061207-0101142 R.O.D.C.		
LOCATED: 3812 LEONA PASS, HERMITAGE, TN		
METRO PROJECT NUMBER <u>07-56-220</u>	 WEATHERFORD AND ASSOCIATES, LLC 1301 Central Court Hermitage, TN 37076 Ph. 615-391-3044 Fax 615-391-8006	
DATE: 12/10/07	SCALE: 1" = 30'	REVISIONS:

MAP SHOWING
DEDICATION OF EASEMENT
TO THE METROPOLITAN GOVERNMENT
OF NASHVILLE AND DAVIDSON COUNTY, TENNESSEE
FROM
SEVEN POINTS LLC

PROJECT NO. <u>07-SL-220</u>	EASEMENT NO. <u>1-1</u>	Seven Points	SYSTEM
SCALE <u>1" = 30'</u>	PARCEL NO. <u>98-13-C-</u>	DATE	BY <u>GAK</u>



Metro Project #07-SL-216

GREENWOOD RESIDENCE
2514 MIAMI AVENUE
NASHVILLE, TN 37214

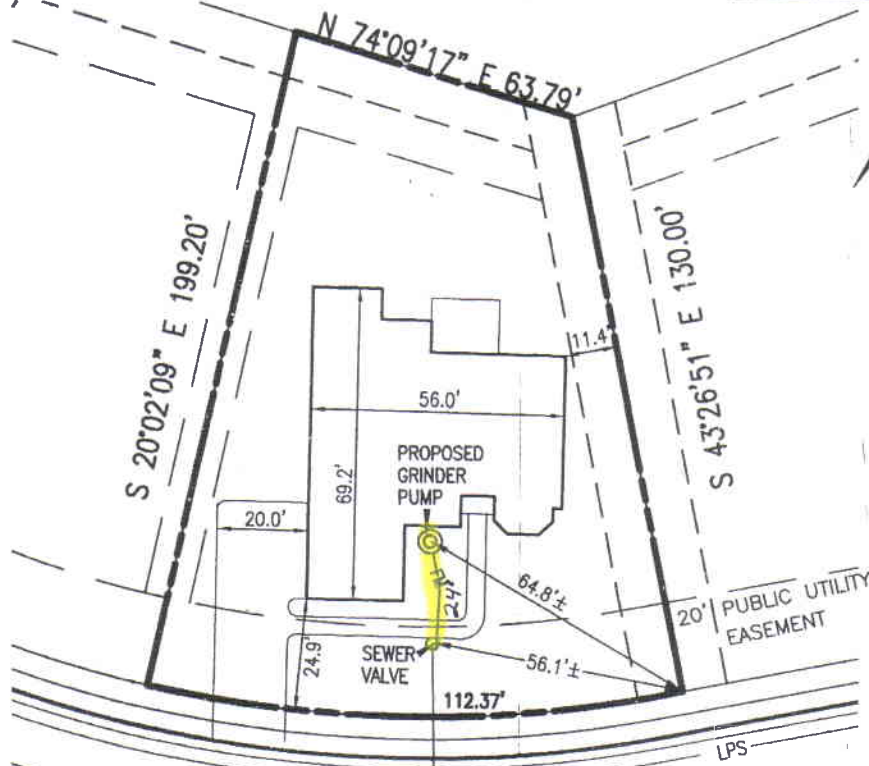

PM 52-13 PAR 107
LOT 44

MDI
MURDOCK DEVELOPMENT, INC
2541 MIAMI AVENUE
NASHVILLE, TN 37214
SCALE: 1"=400

MAP SHOWING
DEDICATION OF EASEMENT
TO THE METROPOLITAN GOVERNMENT
OF NASHVILLE AND DAVIDSON COUNTY, TENNESSEE
FROM
MICHAEL W. & MARIA L. MURDOCK

PROJECT NO. 07-SL-216	EASEMENT NO. 1-1	SYSTEM
SCALE 1=400	PARCEL NO. 52-13-107	DATE 11-26-07
BY GAK		

BEING PART OF THE SAME PROPERTY CONVEYED TO SEVEN POINTS, LLC AS RECORDED IN INSTRUMENT NUMBER 20060313-0028531, R.O.D.C., TN



LEONA PASS
(50' R.O.W.)

MWS# FORCE MAIN = 05-SL-204

PROPOSED GRINDER PUMP LOCATION

"THIS IS AN EXHIBIT - NOT TO BE USED AS A LAND SURVEY DOCUMENT"

OWNER: SEVEN POINTS, LLC	LOT 173 PROP. MAP 98-13-C PARCEL 180
PROPERTY: LOT 173 PH 5 SEVEN POINTS	
RECORDED: Inst. Number: 20060313-0028531 R.O.D.C.	
LOCATED: 3817 LEONA PASS, HERMITAGE, TN	

METRO PROJECT NUMBER

07-SL-219



WEATHERFORD AND ASSOCIATES, LLC

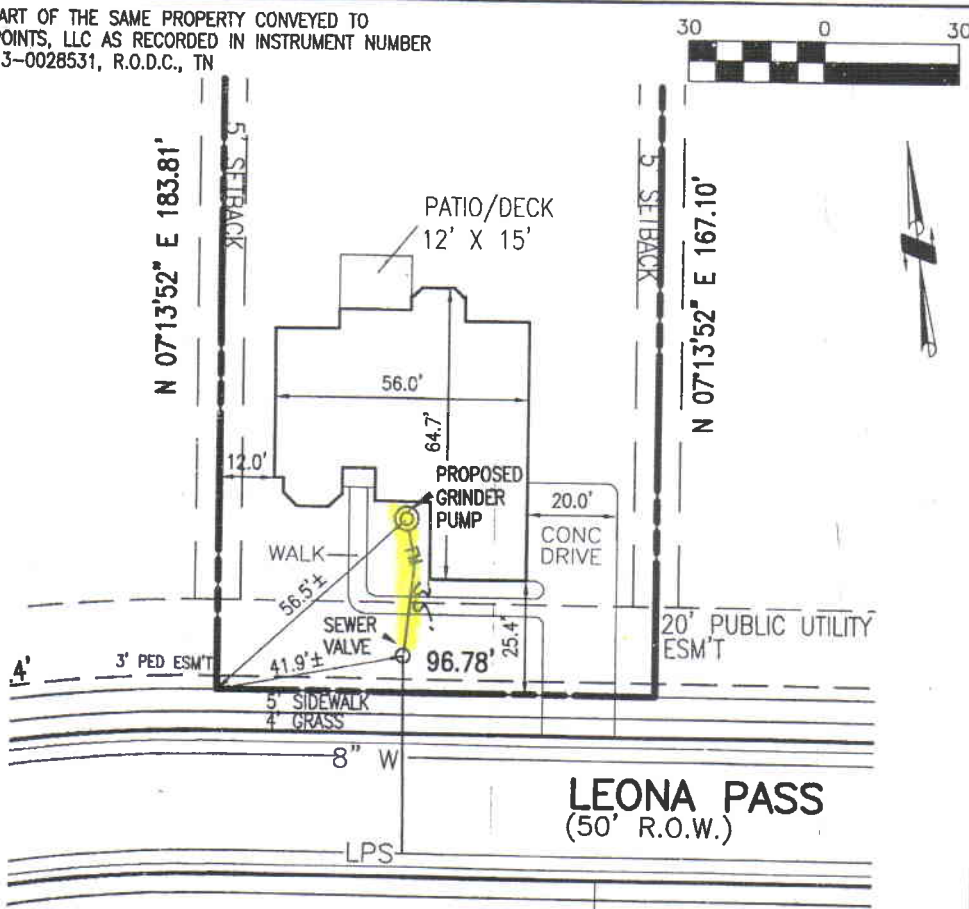
1301 Central Court
Hermitage, TN 37076
Ph. 615-391-3044
Fax 615-391-8006

DATE: 12/10/07	SCALE: 1" = 30'	REVISIONS:
-----------------------	------------------------	-------------------

**MAP SHOWING
DEDICATION OF EASEMENT
TO THE METROPOLITAN GOVERNMENT
OF NASHVILLE AND DAVIDSON COUNTY, TENNESSEE
FROM
SEVEN POINTS LLC**

PROJECT NO. <u>07-SL-219</u>	EASEMENT NO. <u>I-1</u>	Seven Points
SCALE 1" = 30'	PARCEL NO. <u>98-13-C</u>	DATE _____
	BY <u>GAK</u>	SYSTEM _____

BEING PART OF THE SAME PROPERTY CONVEYED TO SEVEN POINTS, LLC AS RECORDED IN INSTRUMENT NUMBER 20060313-0028531, R.O.D.C., TN



MWS# FORCE MAIN = 06-SL-37

PROPOSED GRINDER PUMP LOCATION

"THIS IS AN EXHIBIT - NOT TO BE USED AS A LAND SURVEY DOCUMENT"

OWNER: Seven Points, LLC	LOT 197 PROP. MAP 98-13-C PARCEL 208	
PROPERTY: LOT 197 PH 5-SEC 2 SEVEN POINTS		
RECORDED: Inst. Number: 2000-1207-013-142 R.O.D.C.		
LOCATED: 3808 LEONA PASS, HERMITAGE, TN		
METRO PROJECT NUMBER <u>07-56221</u>	WEATHERFORD AND ASSOCIATES, LLC 1301 Central Court Hermitage, TN 37076 Ph. 615-391-3044 Fax 615-391-8006	
DATE: 12/10/07	SCALE: 1" = 30'	REVISIONS:

MAP SHOWING DEDICATION OF EASEMENT TO THE METROPOLITAN GOVERNMENT OF NASHVILLE AND DAVIDSON COUNTY, TENNESSEE FROM SEVEN POINTS LLC

PROJECT NO. <u>07-SL-221</u>	EASEMENT NO. <u>1-1</u>	Seven Points SYSTEM
SCALE <u>1" = 30'</u>	PARCEL NO. <u>98-13-C</u>	DATE _____ BY <u>GAK</u>